

**Prilog Pravilniku o
standardu usluga
arhitekata u
području gradnje**

IDEJNI PROJEKT



REPUBLIKA HRVATSKA
DRŽAVNA GEODETSKA UPRAVA
PODRUČNI URED ZA XXXXXXXX XXXXXX
ODJEL ZA KATASTAR XXXXXXXXXX XXXXXXXX

SLUŽBENA KOPIJA
K.O. XXXXXXXX
k.č.br.: 1000

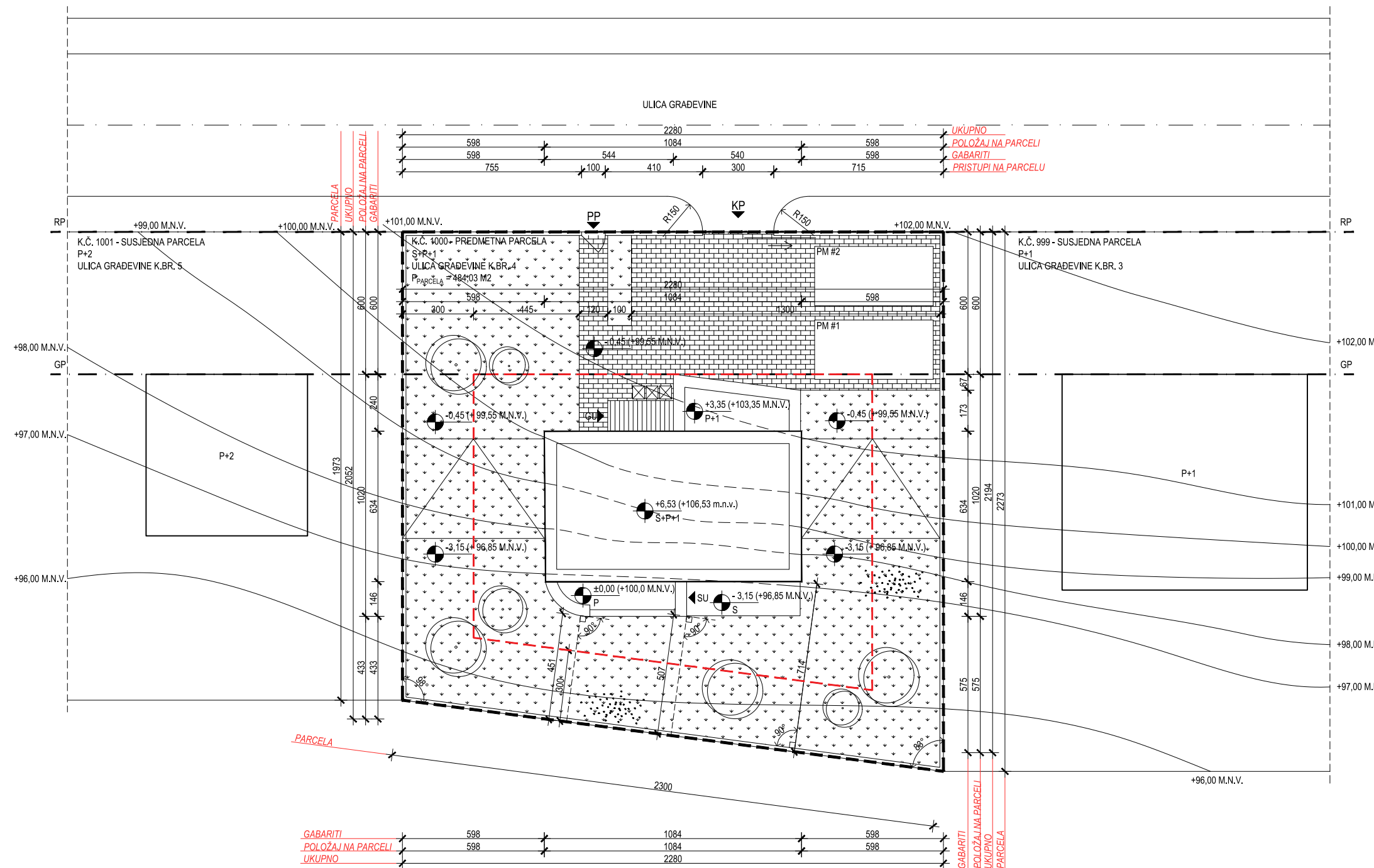
Stanje na dan: DD.MM.GGGG.

SITUACIJA NA KATASTARSKOM PLANU

Mjerilo 1:1000

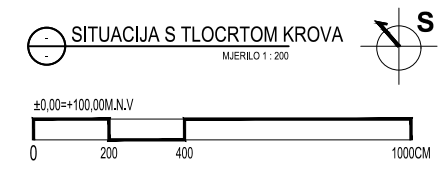
Izvorno mjerilo 1:1000

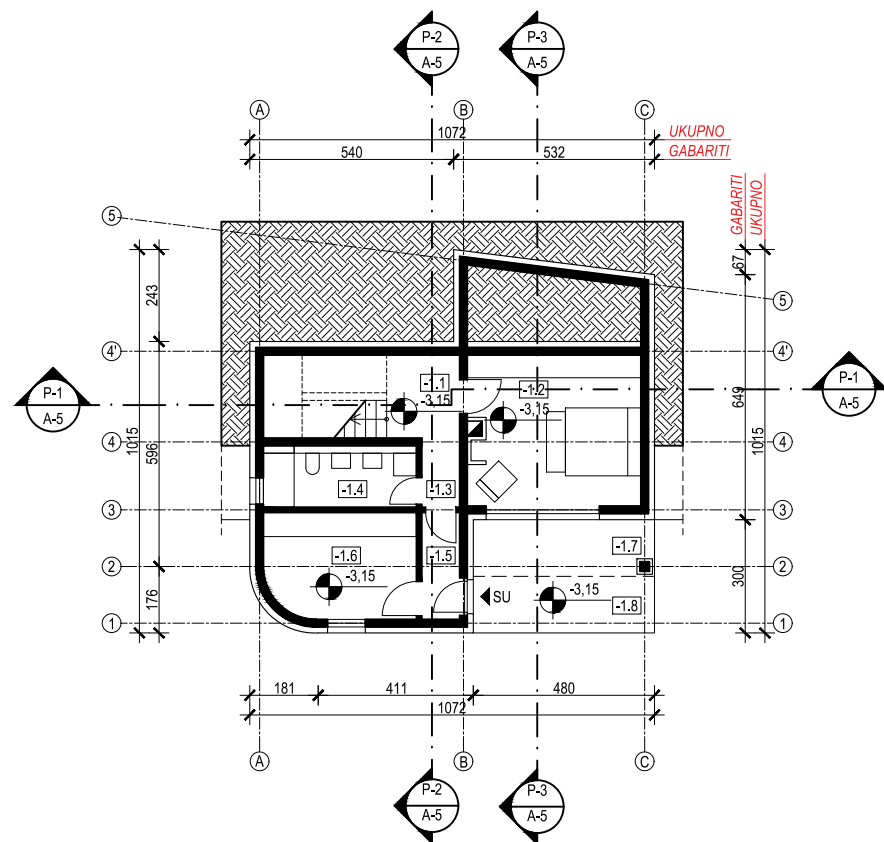




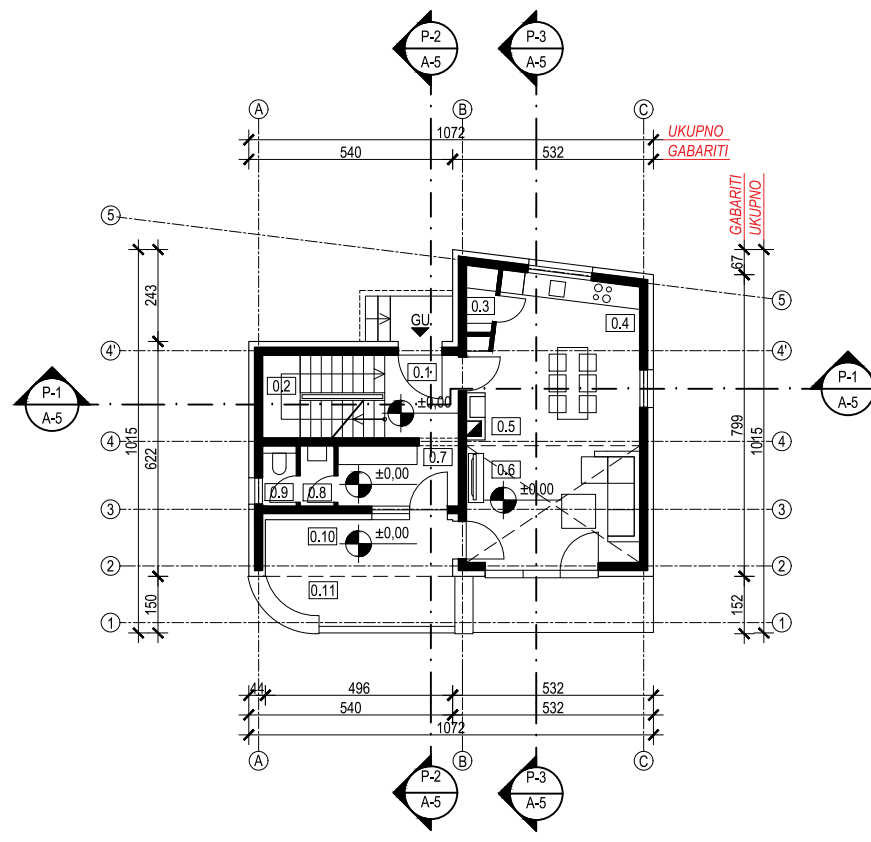
- LEGENDA NACRTA:
- S+P+1; P+1; P KATNOST
 - GRANICA PARCELE
 - DOZVOLJENA GRANICA GRADNJE PREMA PP
 - OS PROMETNICE
 - REGULACIJSKI PRAVAC
 - GRADEVINSKI PRAVAC
 - PP PJEŠAČKI PRILAZ
 - KP KOLNI PRILAZ
 - GU GLAVNI ULAZ
 - SU SPOREDNI ULAZ
 - PERIMETRALNI ZID
 - KANTE ZA RAZDVANJANJE OTPADA
 - PJEŠAČKA ZAOKRETNJA VRATA
 - KOLNA KLIZNA VRATA
 - VISOKO ZELENILLO
 - NISKO ZELENILLO
 - OZELENJENE POVRŠINE
 - ULAZNA NADSTREŠNICA
 - OPLOČENJE
 - PM 1 NENATKRIVENO PARKIRNO MJESTO

URBANISTIČKI PARAMETRI GRAĐEVINSKE PARCELE		
PARAMETAR	ZAHTEJEV PREMA PP	OSTVARENO
KATNOST	SU+P+2	SU+P+1
K_{IS}	0,20 (96,81 M2)	0,181 (87,81 M2)
K_{IG}	0,50 (242,02 M2)	0,425 (205,53 M2)
UDIO ZELENILA	0,50 (242,02 M2)	0,57 (275,90 M2)
UDIO PROCJEDNIH POVRŠINA	0,70 (338,82 M2)	0,77 (372,31 M2)
VISINA	10,00 M	9,52 M

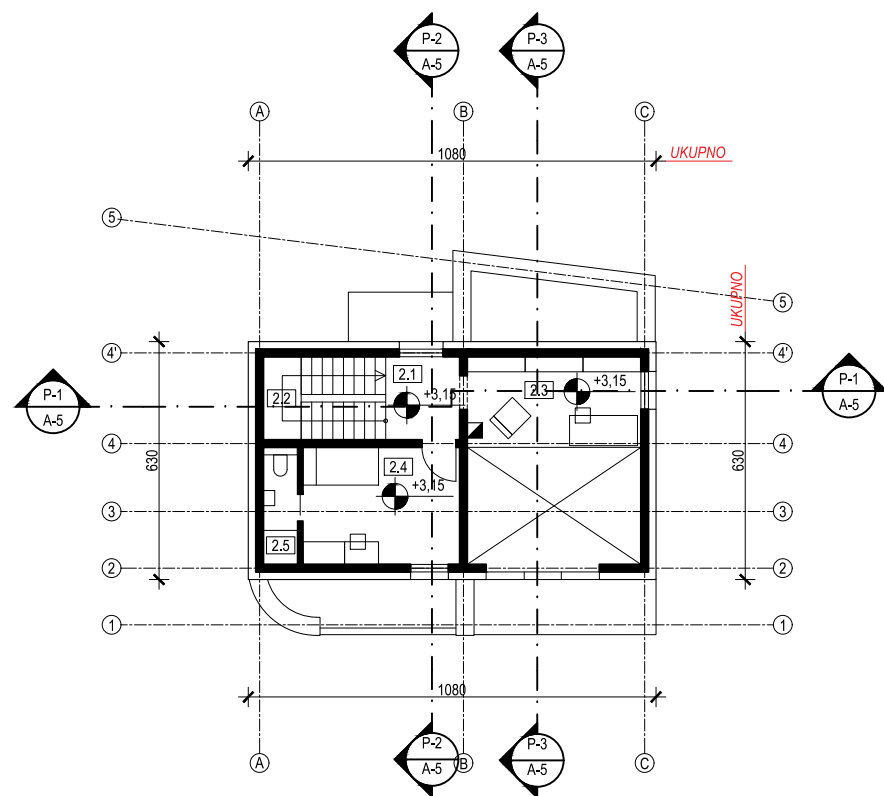




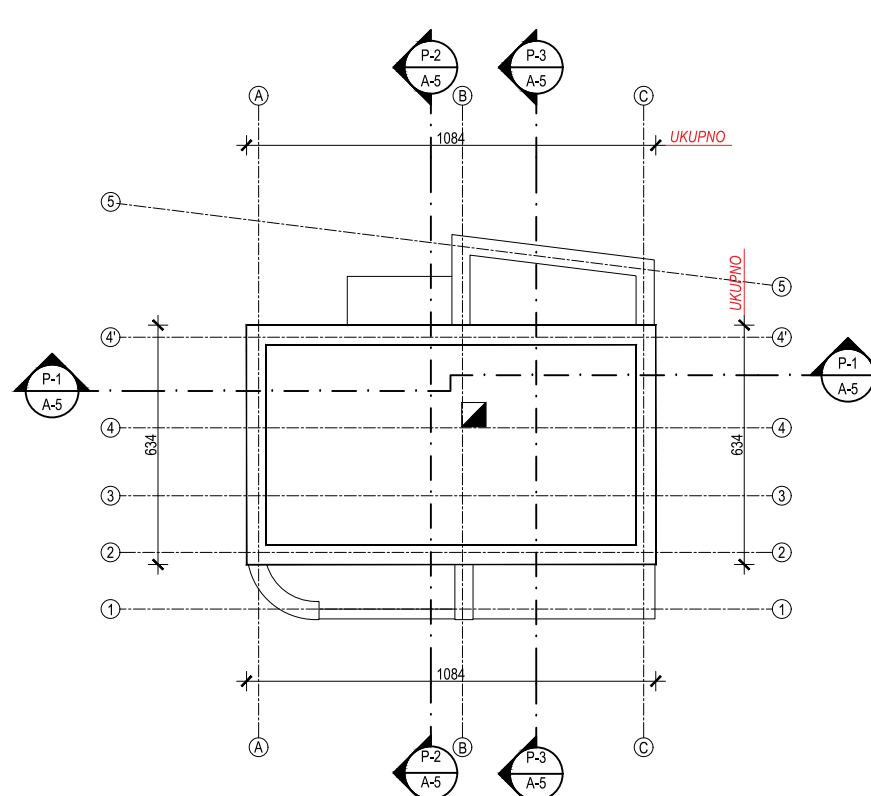
TLOCRT SUTERENA
MJEILO 1 : 200



TLOCRT PRIZEMLJA
MJEILO 1 : 200



TLOCRT KATA
MJEILO 1 : 200



TLOCRT KROVA
MJEILO 1 : 200

ISKAZ POVRŠINA PROSTORIJA KATA			
OZNAKA	IME PROSTORIJE	P	O
1.1	PREDSOBLJE	4,31 M ²	8,31 M
1.2	STUBIŠTE	6,68 M ²	15,4 M
1.3	RADNA SOBA	10,76 M ²	10,76 M
1.4	SPAVAČA SOBA	12,86 M ²	14,49 M
1.5	WC	2,79 M ²	8,00 M
ISKAZ POVRŠINA PROSTORIJA PRIZEMLJA			
OZNAKA	IME PROSTORIJE	P	O
0.1	ULAZNI PROSTOR	4,31 M ²	8,31 M
0.2	STUBIŠTE	6,68 M ²	15,4 M
0.3	IZBA	1,33 M ²	5,64 M
0.4	KUHINJA	7,33 M ²	11,35 M
0.5	BLAGOVAONICA	10,43 M ²	14,75 M
0.6	DNEVNI BORAVAK	14,95 M ²	15,7 M
0.7	PREDSOBLJE	5,12 M ²	8,31 M
0.8	WC 1	1,44 M ²	5,00 M
0.9	WC 2	1,44 M ²	5,00 M
0.10	NATKRIVENA TERASA	7,44 M ²	12,90 M
0.11	NENATKRIVENA TERASA	6,53 M ²	12,46 M
ISKAZ POVRŠINA PROSTORIJA SUTERENA			
OZNAKA	IME PROSTORIJE	P	O
-1.1	STUBIŠNI PROSTOR	11,44 M ²	14,79 M
-1.2	SPAVAČA SOBA	17,77 M ²	18,19 M
-1.3	HODNIK 1	1,82 M ²	5,64 M
-1.4	KUPAONICA	6,42 M ²	11,35 M
-1.5	HODNIK 2	2,83 M ²	7,65 M
-1.6	STROJARNICA	10,17 M ²	12,74 M
-1.7	NATKRIVENA TERASA	7,20 M ²	12,60 M
-1.8	NENATKRIVENA TERASA	7,20 M ²	12,60 M

ISKAZ POVRŠINA					
ETAŽA	PROSTOR	BP	KOEF. OBRAČUNA POVRŠINE	BRP	GBP
SUTEREN	STAMBENI PROSTORI, STUBIŠTE	67,73 M ²	1,0	67,73 M ²	67,73 M ²
	NATKRIVENA TERASA	7,50 M ²	0,25	1,88 M ²	-
	NENATKRIVENA TERASA	7,50 M ²	0,20	1,50 M ²	-
PRIZEMLJE	STAMBENI PROSTORI, STUBIŠTE	69,76 M ²	1,0	69,76 M ²	69,76 M ²
	NATKRIVENA TERASA	7,57 M ²	0,75	5,68 M ²	-
	NENATKRIVENA TERASA	7,44 M ²	0,25	1,86 M ²	-
KAT	STAMBENI PROSTORI, STUBIŠTE	68,04 M ²	1,0	68,04 M ²	68,04 M ²
UKUPNO	-	235,54 M²	-	216,45 M²	205,53 M²

TLOCRTI
MJEILO 1 : 200



**Prilog Pravilniku o
standardu usluga
arhitekata u
području gradnje**

GLAVNI PROJEKT



REPUBLIKA HRVATSKA
DRŽAVNA GEODETSKA UPRAVA
PODRUČNI URED ZA XXXXXXXX XXXXXX
ODJEL ZA KATASTAR XXXXXXXXXX XXXXXXXX

SLUŽBENA KOPIJA
K.O. XXXXXXXX
k.č.br.: 1000

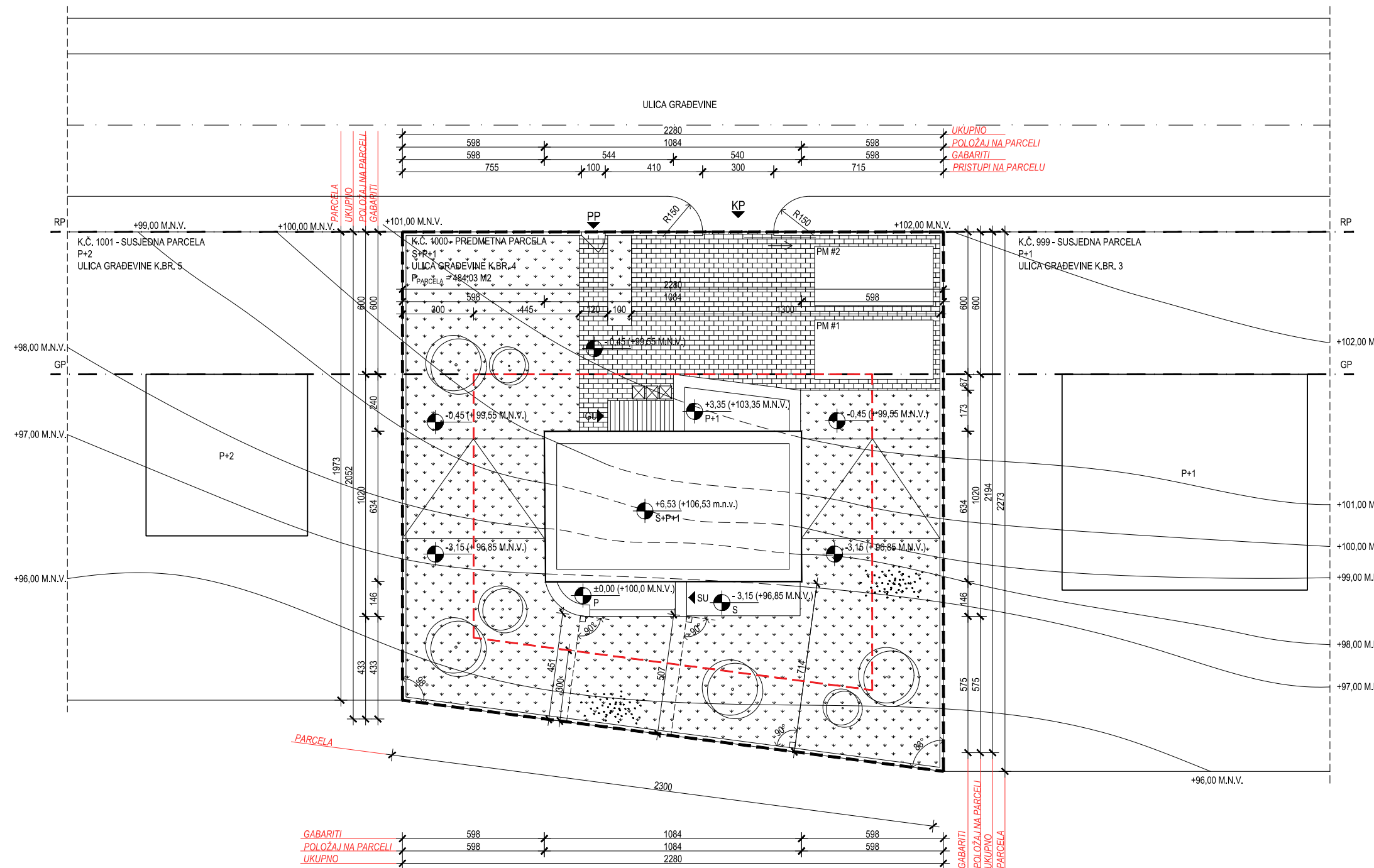
Stanje na dan: DD.MM.GGGG.

SITUACIJA NA KATASTARSKOM PLANU

Mjerilo 1:1000

Izvorno mjerilo 1:1000

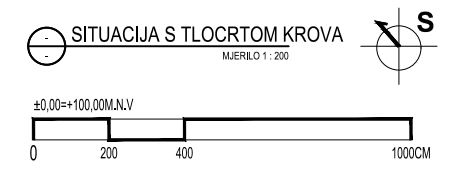




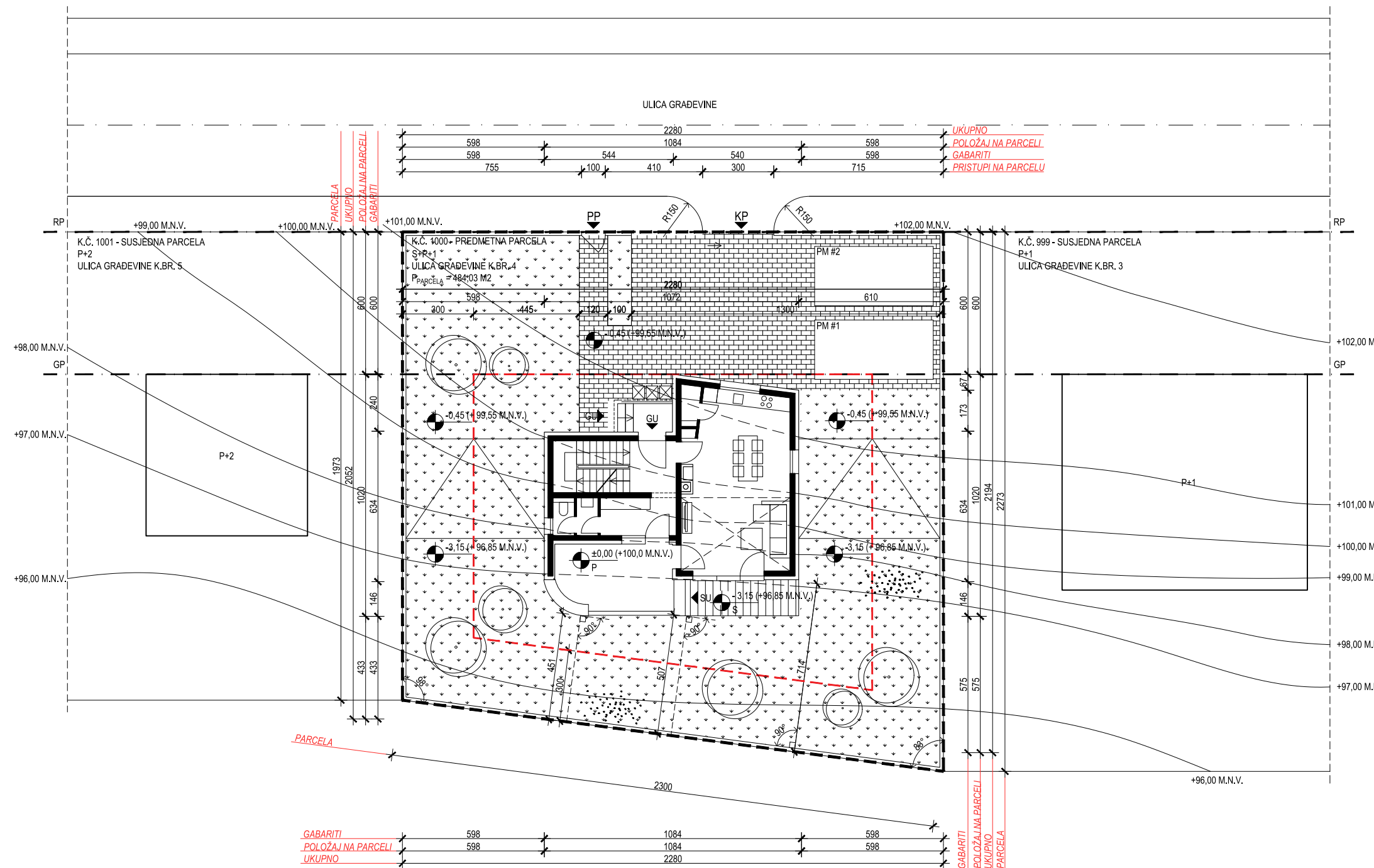
LEGENDA NACRTA:

- S+P+1; P+1; P KATNOST
- GRANICA PARCELE
- DOZVOLJENA GRANICA GRADNJE PREMA PP
- OS PROMETNICE
- REGULACIJSKI PRAVAC
- GRADEVINSKI PRAVAC
- PJEŠAČKI PRILAZ
- KOLNI PRILAZ
- GLAVNI ULAZ
- SPOREDNI ULAZ
- PERIMETRALNI ZID
- KANTE ZA RAZDVAJANJE OTPADA
- PJEŠAČKA ZAOKRETNJA VRATA
- KOLNA KLIZNA VRATA
- VISOKO ZELENILLO
- NISKO ZELENILLO
- OZELENJENE POVRŠINE
- ULAZNA NADSTREŠNICA
- OPLOČENJE
- PM 1
- NENATKRIVENO PARKIRNO MJESTO

URBANISTIČKI PARAMETRI GRAĐEVINSKE PARCELE		
PARAMETAR	ZAHTEJEV PREMA PP	OSTVARENO
KATNOST	SU+P+2	SU+P+1
K_{IS}	0,20 (96,81 M2)	0,181 (87,81 M2)
K_{IG}	0,50 (242,02 M2)	0,425 (205,53 M2)
UDIO ZELENILA	0,50 (242,02 M2)	0,57 (275,90 M2)
UDIO PROCJEDNIH POVRŠINA	0,70 (338,82 M2)	0,77 (372,31 M2)
VISINA	10,00 M	9,52 M

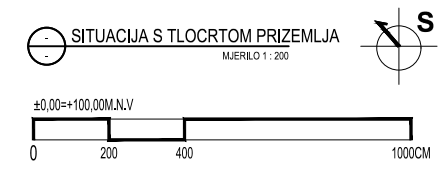


*SASTAVNICA NACRTA NIJE PRIKAZANA list A-2

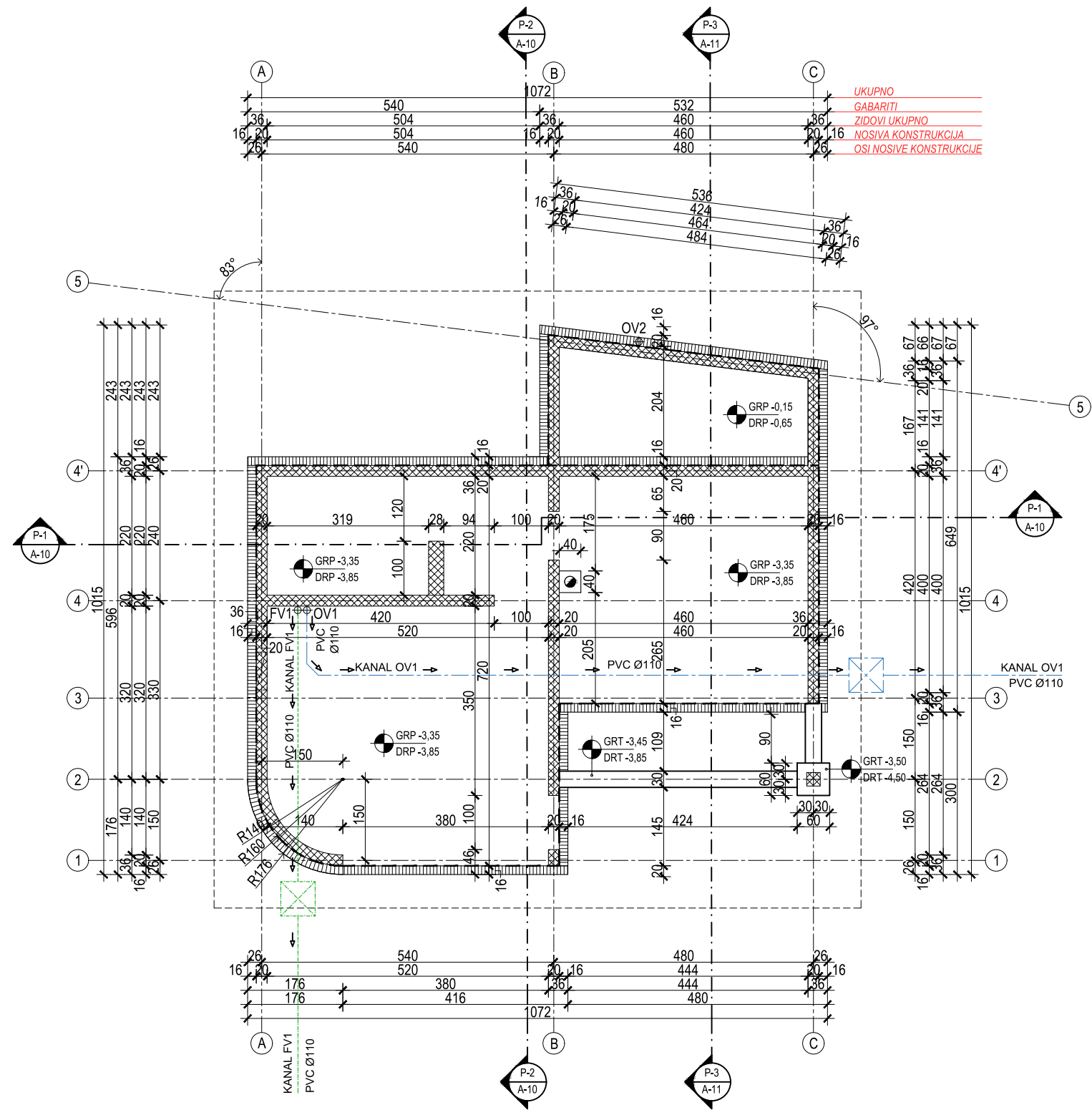


- LEGENDA NACRTA:
- S+P+1; P+1; P KATNOST
 - GRANICA PARCELE
 - DOZVOLJENA GRANICA GRADNJE PREMA PP
 - OS PROMETNICE
 - REGULACIJSKI PRAVAC
 - GRADEVINSKI PRAVAC
 - PP PJEŠAČKI PRILAZ
 - KP KOLNI PRILAZ
 - GU GLAVNI ULAZ
 - SU SPOREDNI ULAZ
 - PERIMETRALNI ZID
 - KANTE ZA RAZDVAJANJE OTPADA
 - PJEŠAČKA ZAOKRETNOST VRATA
 - KOLNA KLIZNA VRATA
 - VISOKO ZELENILO
 - NISKO ZELENILO
 - OZELENJENE POVRŠINE
 - ULAZNA NADSTREŠNICA
 - OPLOČENJE
 - PM 1 NENATKRIVENO PARKIRNO MJESTO

URBANISTIČKI PARAMETRI GRAĐEVINSKE PARCELE		
PARAMETAR	ZAHTEJEV PREMA PP	OSTVARENO
KATNOST	SU+P+2	SU+P+1
K_{15}	0,20 (96,81 M ²)	0,181 (87,81 M ²)
K_{10}	0,50 (242,02 M ²)	0,425 (205,53 M ²)
UDIO ZELENILA	0,50 (242,02 M ²)	0,57 (275,90 M ²)
UDIO PROCJEDNIH POVRŠINA	0,70 (338,82 M ²)	0,77 (372,31 M ²)
VISINA	10,00 M	9,52 M



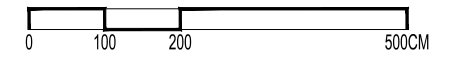
*SASTAVNICA NACRTA NIJE PRIKAZANA list A-3



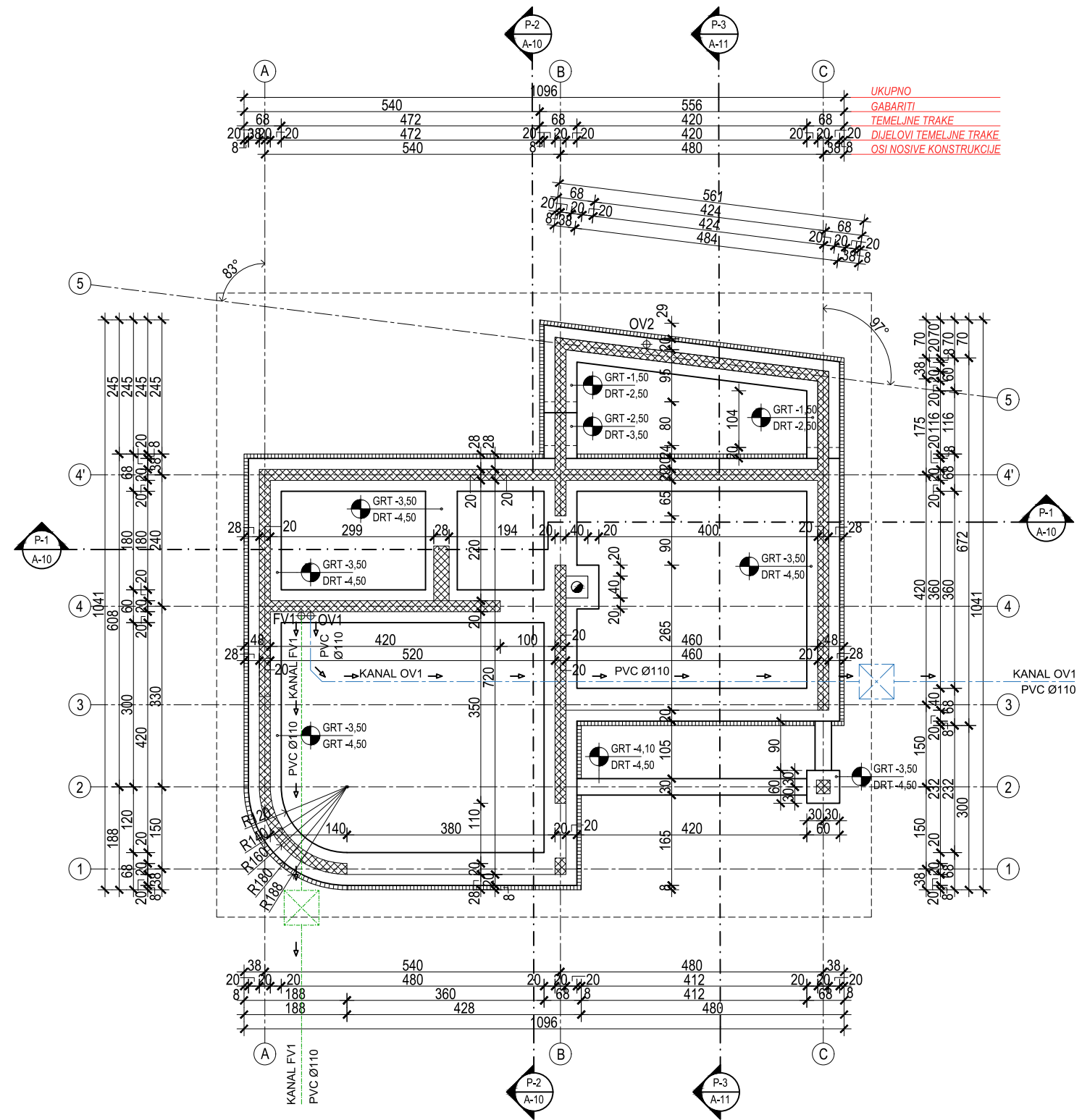
TLOCRT TEMELJA - TEMELJNA PLOČA
 MJERILO 1 : 100



±0,00=+100,00M.N.V



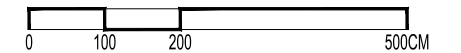
*SASTAVNICA NACRTA NIJE PRIKAZANA



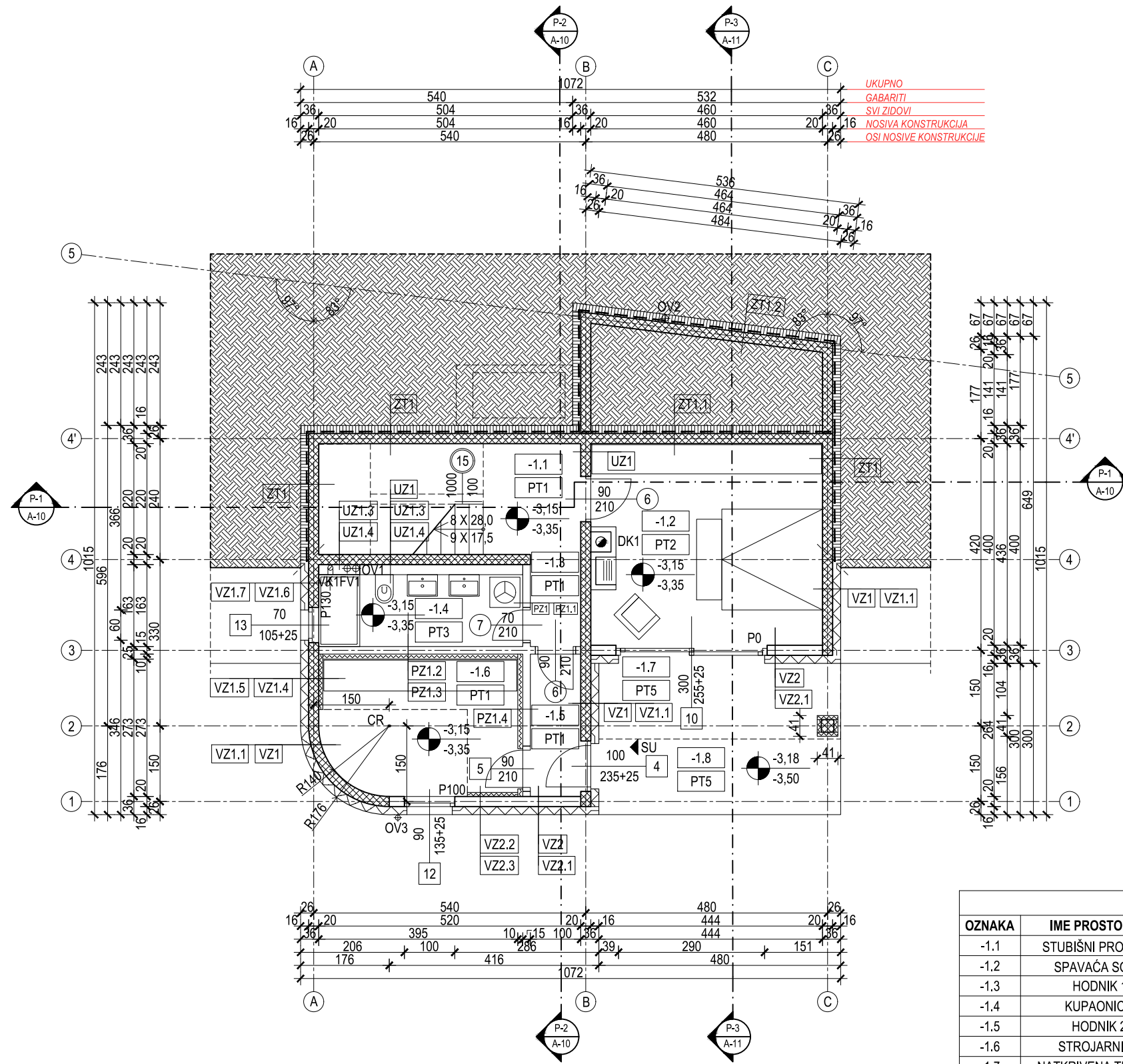
TLOCRT TEMELJA - TRAKASTI TEMELJI
 MJERILO 1 : 100



±0,00=+100,00M.N.V



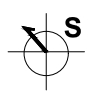
*SASTAVNICA NACRTA NIJE PRIKAZANA



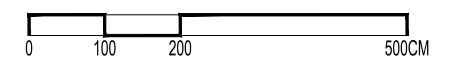
UKUPNO
 GABARITI
 SVI ZIDOVI
 NOSIVA KONSTRUKCIJA
 OSI NOSIVE KONSTRUKCIJE

ISKAZ POVRŠINA					
OZNAKA	IME PROSTORIJE	OBRAĐA PODA	P	O	h
-1.1	STUBIŠNI PROSTOR	KER. PLOČICE	11,44 M ²	14,79 M	280 CM
-1.2	SPAVAČA SOBA	PARKET	17,77 M ²	18,19 M	280 CM
-1.3	HODNIK 1	KER. PLOČICE	1,82 M ²	5,64 M	280 CM
-1.4	KUPAONICA	KER. PLOČICE	6,42 M ²	11,35 M	280 CM
-1.5	HODNIK 2	KER. PLOČICE	2,83 M ²	7,65 M	280 CM
-1.6	STROJARNICA	KER. PLOČICE	10,17 M ²	12,74 M	252+260CM
-1.7	NATKRIVENA TERASA	BET. OPLOČNICI	7,20 M ²	12,60 M	264 CM
-1.8	NENATKRIVENA TERASA	BET. OPLOČNICI	7,20 M ²	12,60 M	264 CM

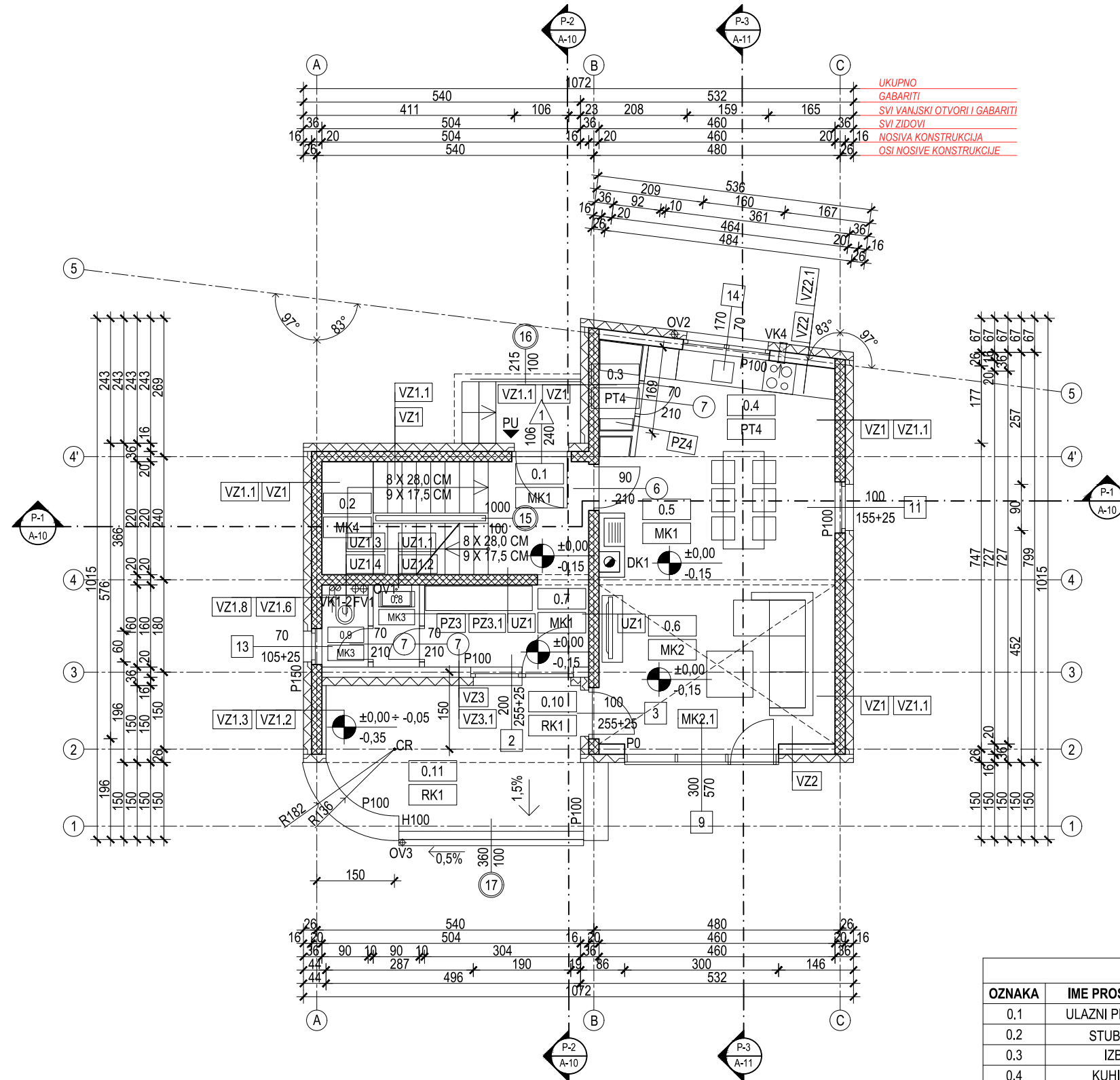
TLOCRT SUTERENA
 MJERILO 1 : 100



±0,00=+100,00M.N.V



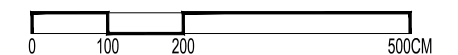
*SASTAVNICA NACRTA NIJE PRIKAZANA



ISKAZ POVRŠINA					
OZNAKA	IME PROSTORIJE	OBRAĐA PODA	P	O	h
0.1	ULAZNI PROSTOR	KER. PLOČICE	4,31 M ²	8,31 M	280 CM
0.2	STUBIŠTE	KER. PLOČICE	6,68 M ²	15,4 M	280 CM
0.3	IZBA	KER. PLOČICE	1,33 M ²	5,64 M	280 CM
0.4	KUHINJA	KER. PLOČICE	7,33 M ²	11,35 M	280 CM
0.5	BLAGOVAONICA	KER. PLOČICE	10,43 M ²	14,75 M	280 CM
0.6	DNEVNI BORAVAK	PARKET	14,95 M ²	15,7 M	595 CM
0.7	PREDSOBLJE	KER. PLOČICE	5,12 M ²	8,31 M	280 CM
0.8	WC 1	KER. PLOČICE	1,44 M ²	5,00 M	280 CM
0.9	WC 2	KER. PLOČICE	1,44 M ²	5,00 M	280 CM
0.10	NATKRIVENA TERASA	KER. PLOČICE	7,44 M ²	12,90 M	264 CM
0.11	NENATKRIVENA TERASA	KER. PLOČICE	6,53 M ²	12,46 M	-

TLOCRT PRIZEMLJA
MJERILO 1 : 100

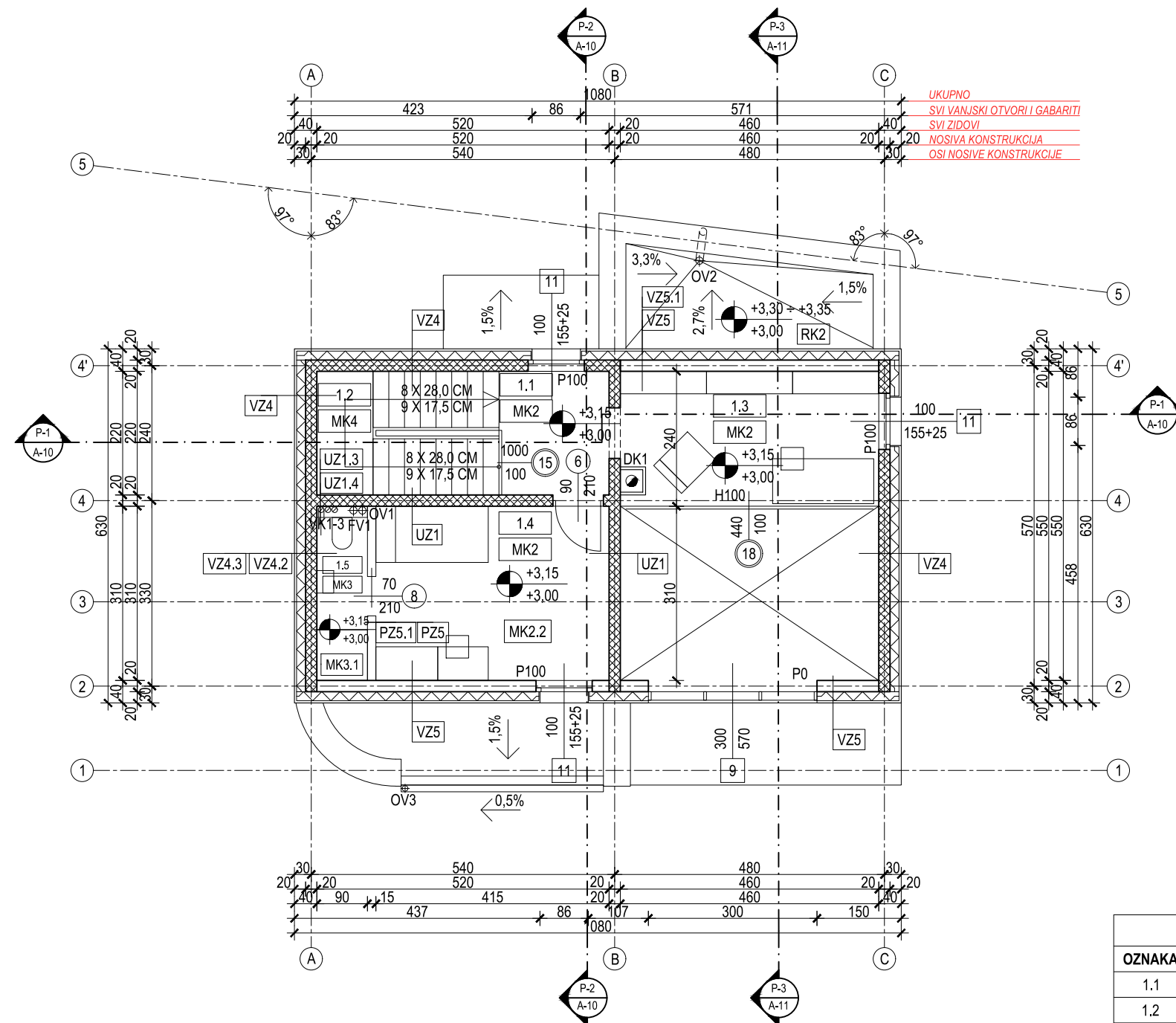
±0,00=+100,00M.N.V



*SASTAVNICA NACRTA NIJE PRIKAZANA



list A-7

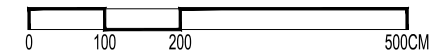


ISKAZ POVRŠINA					
OZNAKA	IME PROSTORIJE	OBRADA PODA	P	O	h
1.1	PREDSOBLJE	PARKET	4,31 M ²	8,31 M	280 CM
1.2	STUBIŠTE	KER. PLOČICE	6,68 M ²	15,4 M	280 CM
1.3	RADNA SOBA	PARKET	10,76 M ²	10,76 M	280 CM
1.4	SPAVAĆA SOBA	PARKET	12,86 M ²	14,49 M	280 CM
1.5	WC	KER. PLOČICE	2,79 M ²	8,00 M	280 CM

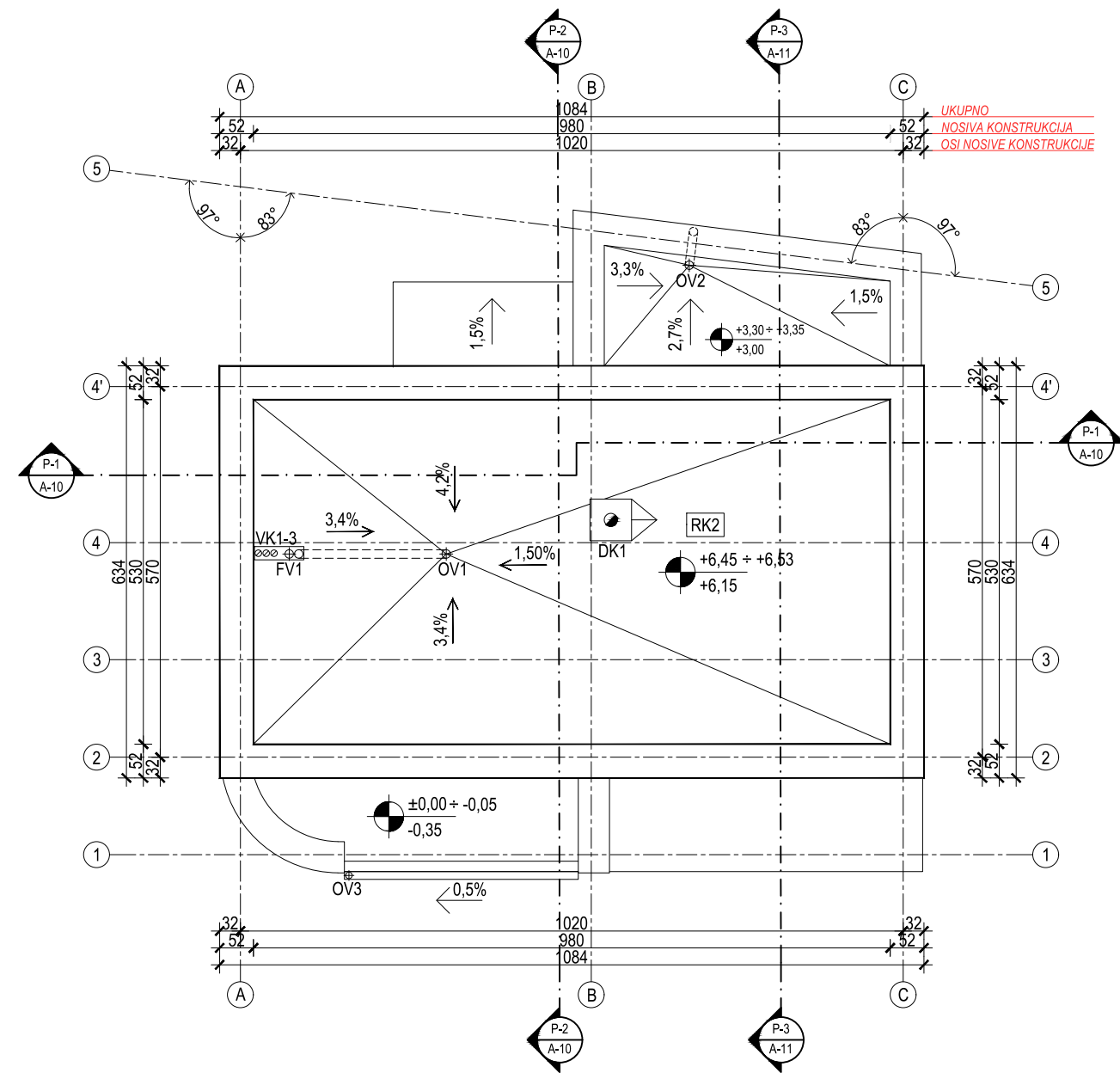
TLOCRT KATA
 MJERILO 1 : 100



±0,00=+100,00M.N.V



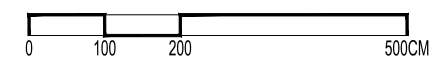
*SASTAVNICA NACRTA NIJE PRIKAZANA



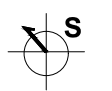
UKUPNO
NOSIVA KONSTRUKCIJA
OSI NOSIVE KONSTRUKCIJE

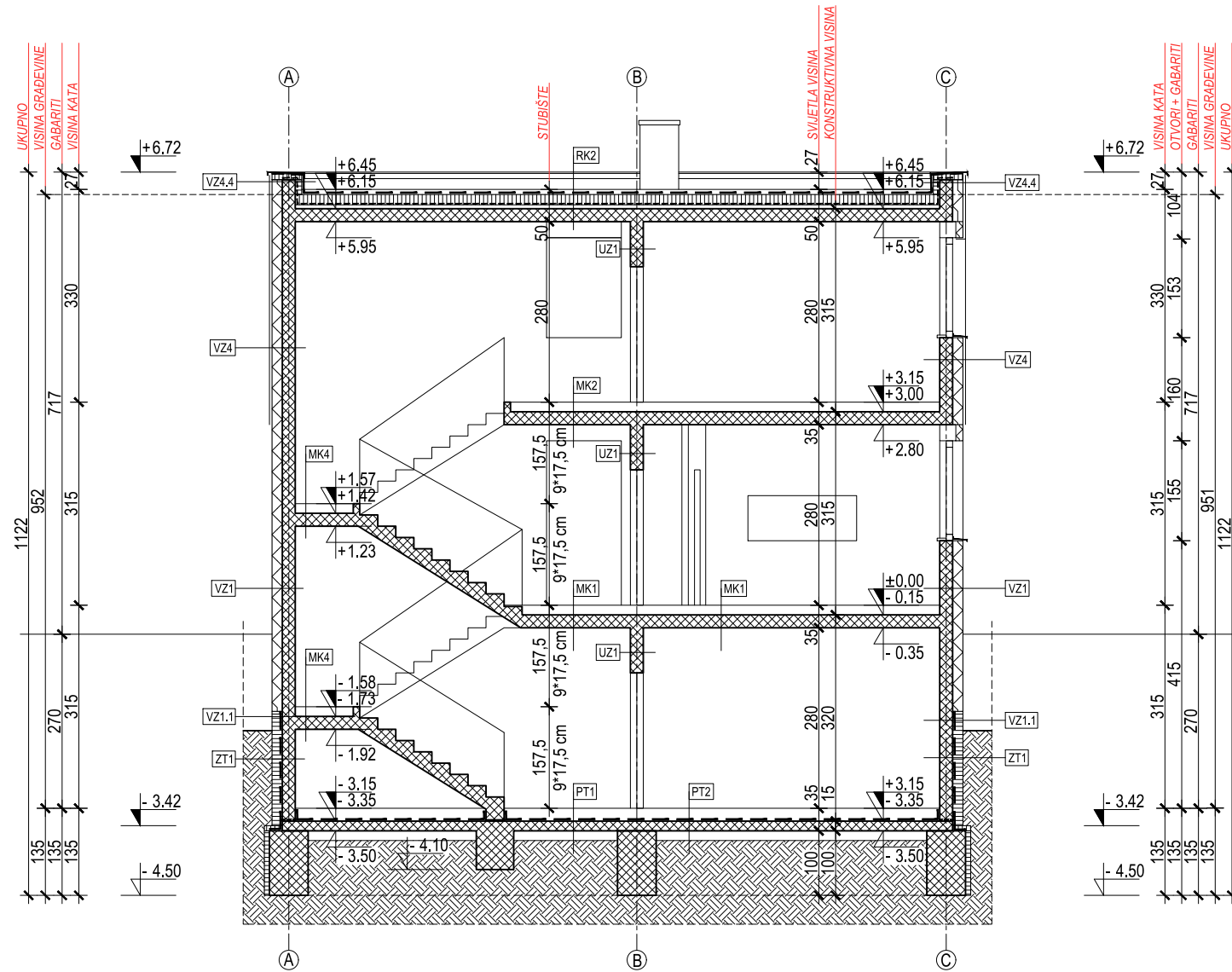
TLOCRT KROVA
MJERILO 1 : 100

$\pm 0,00 = +100,00 \text{ M.N.V}$

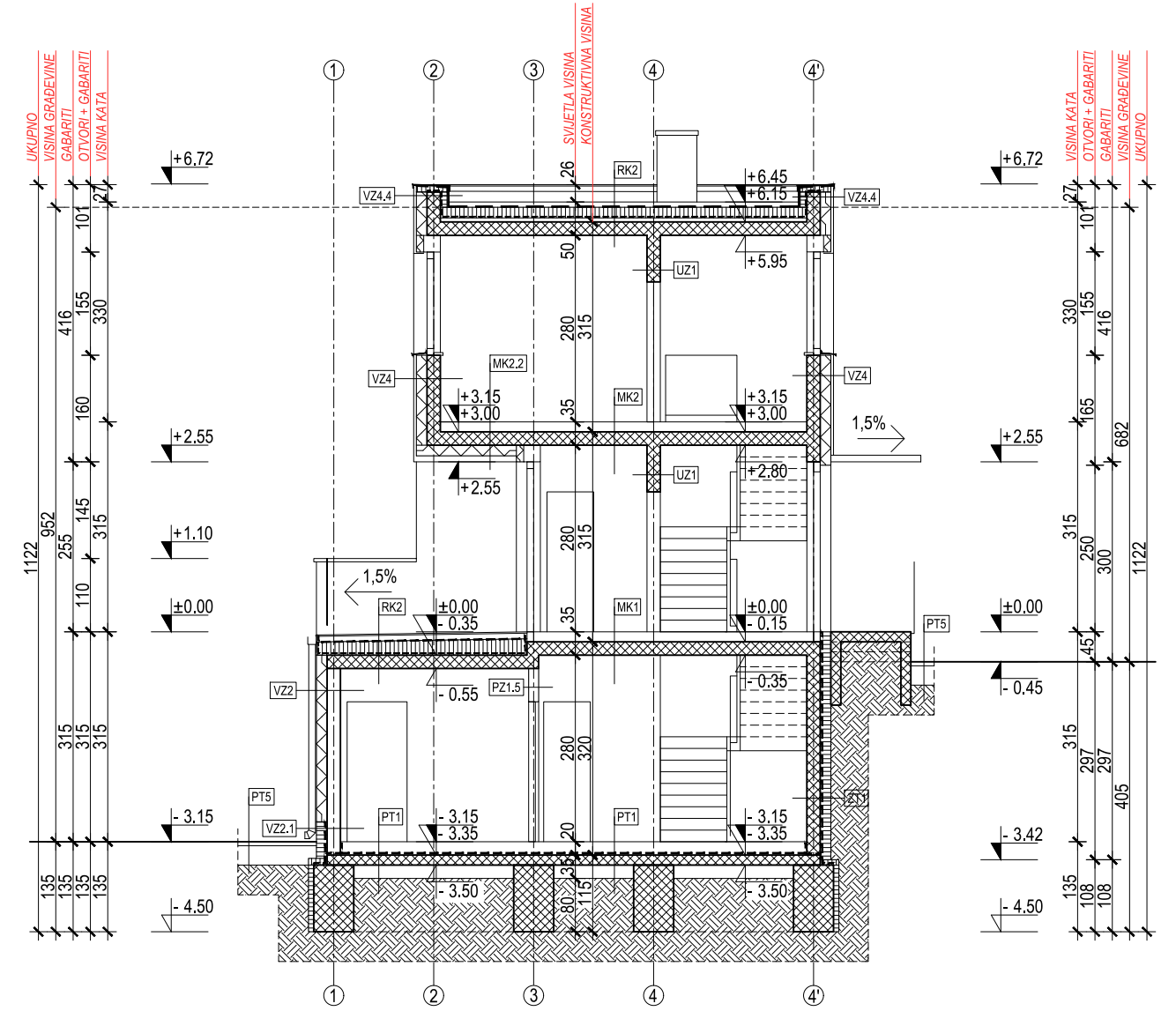


*SASTAVNICA NACRTA NIJE PRIKAZANA



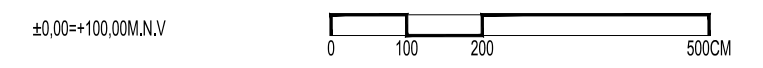


P-1 UZDUŽNI PRESJEK 1 - TRAKASTI TEMELJI
 MJERILO 1 : 100



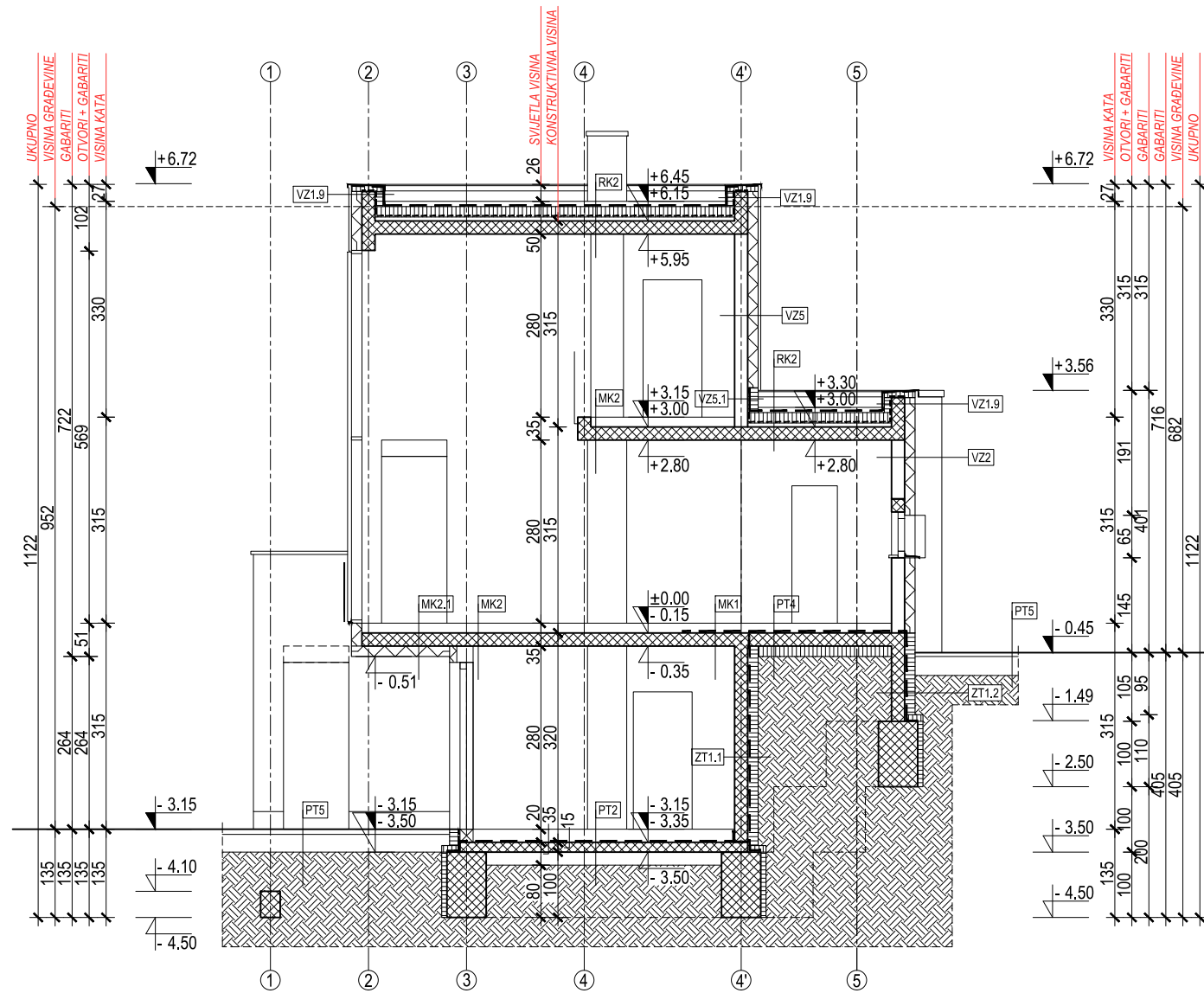
P-2 POPREČNI PRESJEK 2
 MJERILO 1 : 100

PRESJECI 1 I 2
 MJERILO 1 : 100

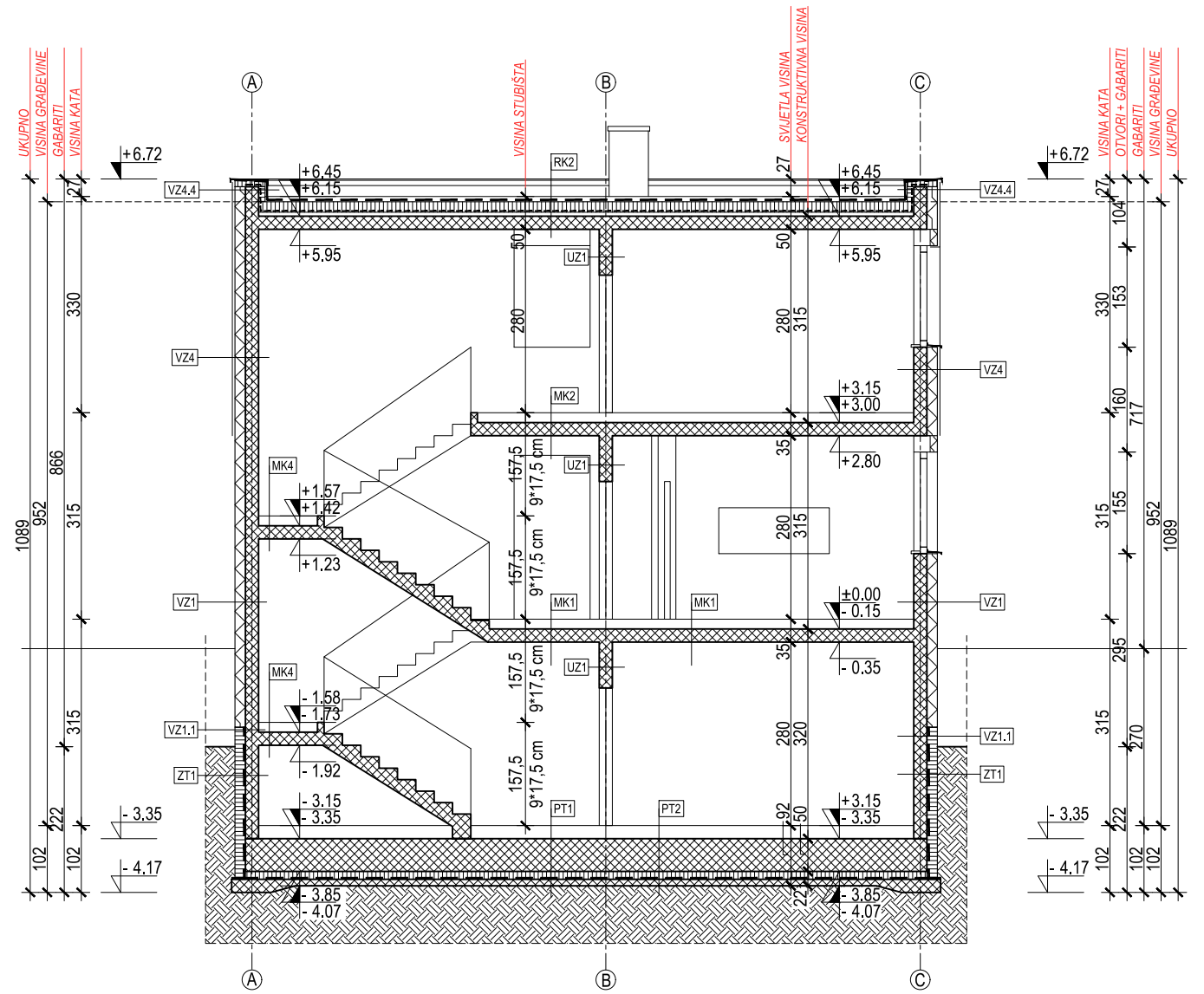


±0,00=+100,00M.N.V

*SASTAVNICA NACRTA NIJE PRIKAZANA



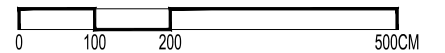
P-3 POPREČNI PRESJEK 3
MJERILO 1 : 100



P-1 UZDUŽNI PRESJEK 1 - TEMELJNA PLOČA
MJERILO 1 : 100

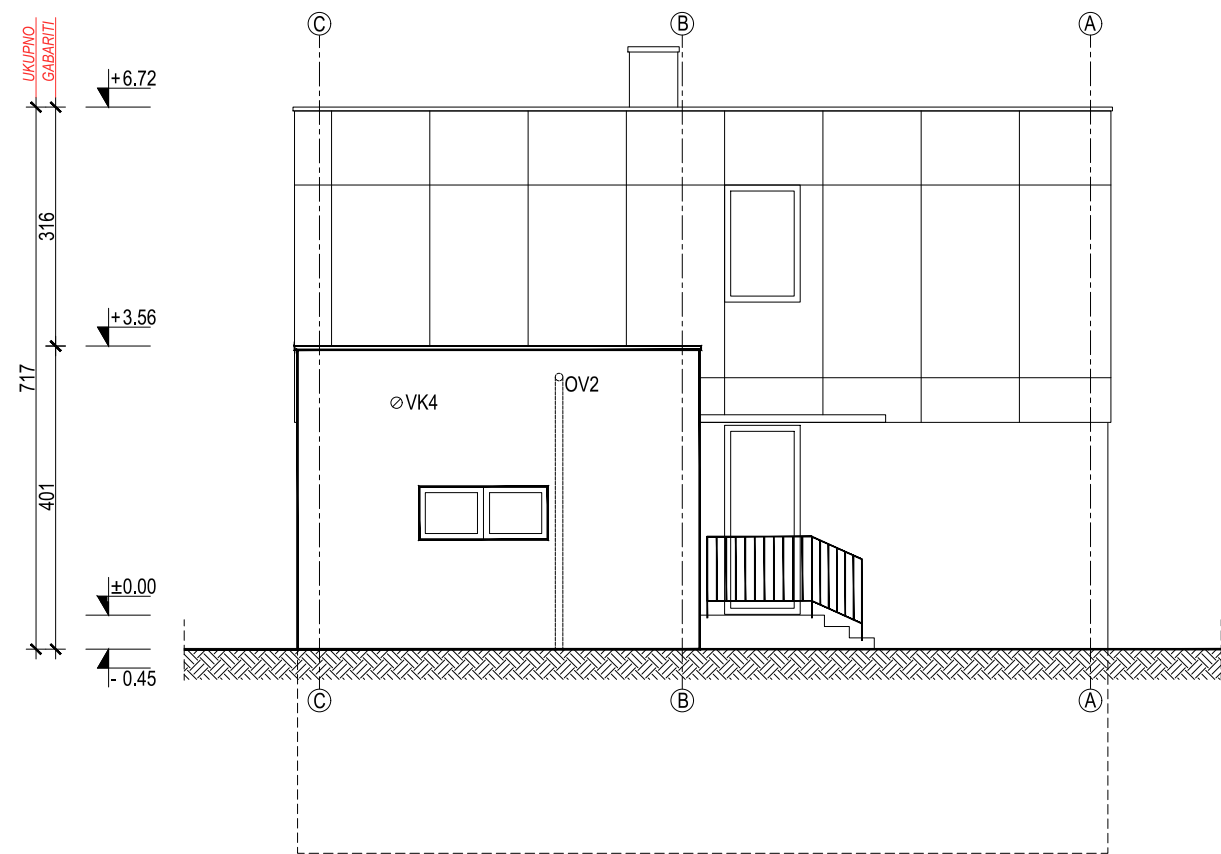
PRESJECI 1 I 3
MJERILO 1 : 100

±0,00=+100,00M.N.V

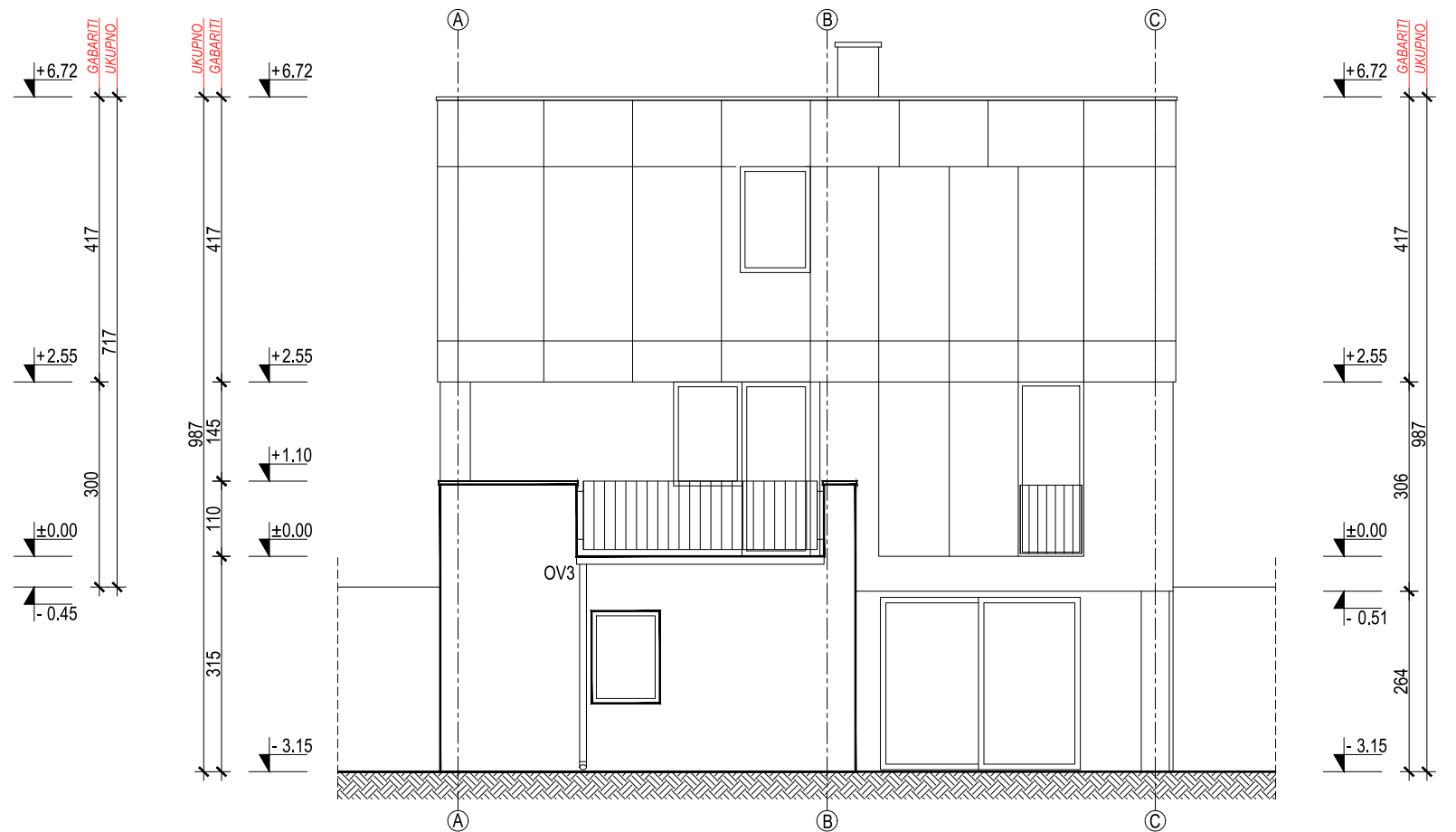


*SASTAVNICA NACRTA NIJE PRIKAZANA

list A-11



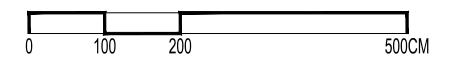
F-S SJEVERNA FASADA
MJEILO 1 : 100



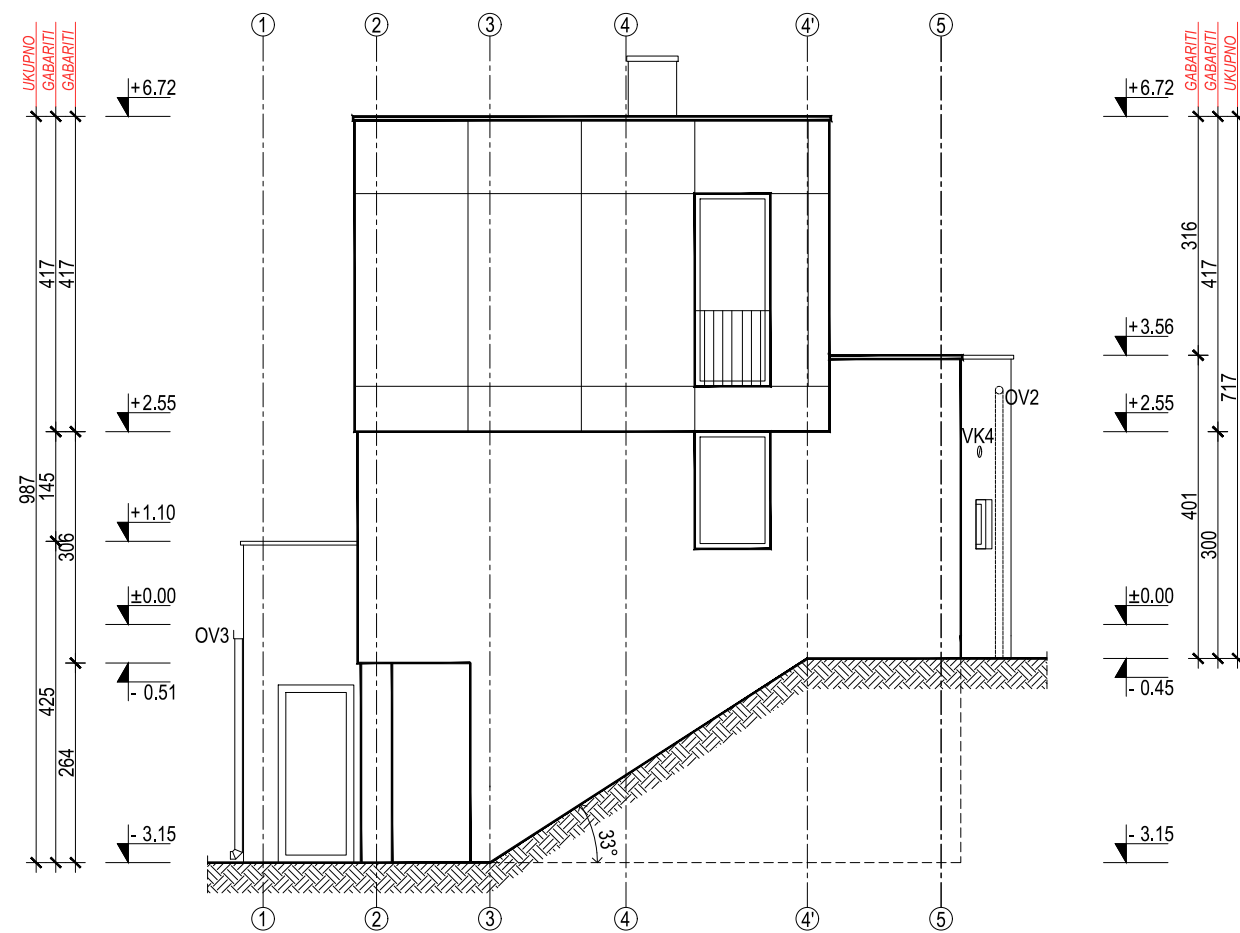
F-J JUŽNA FASADA
MJEILO 1 : 100

PROČELJA
MJEILO 1 : 100

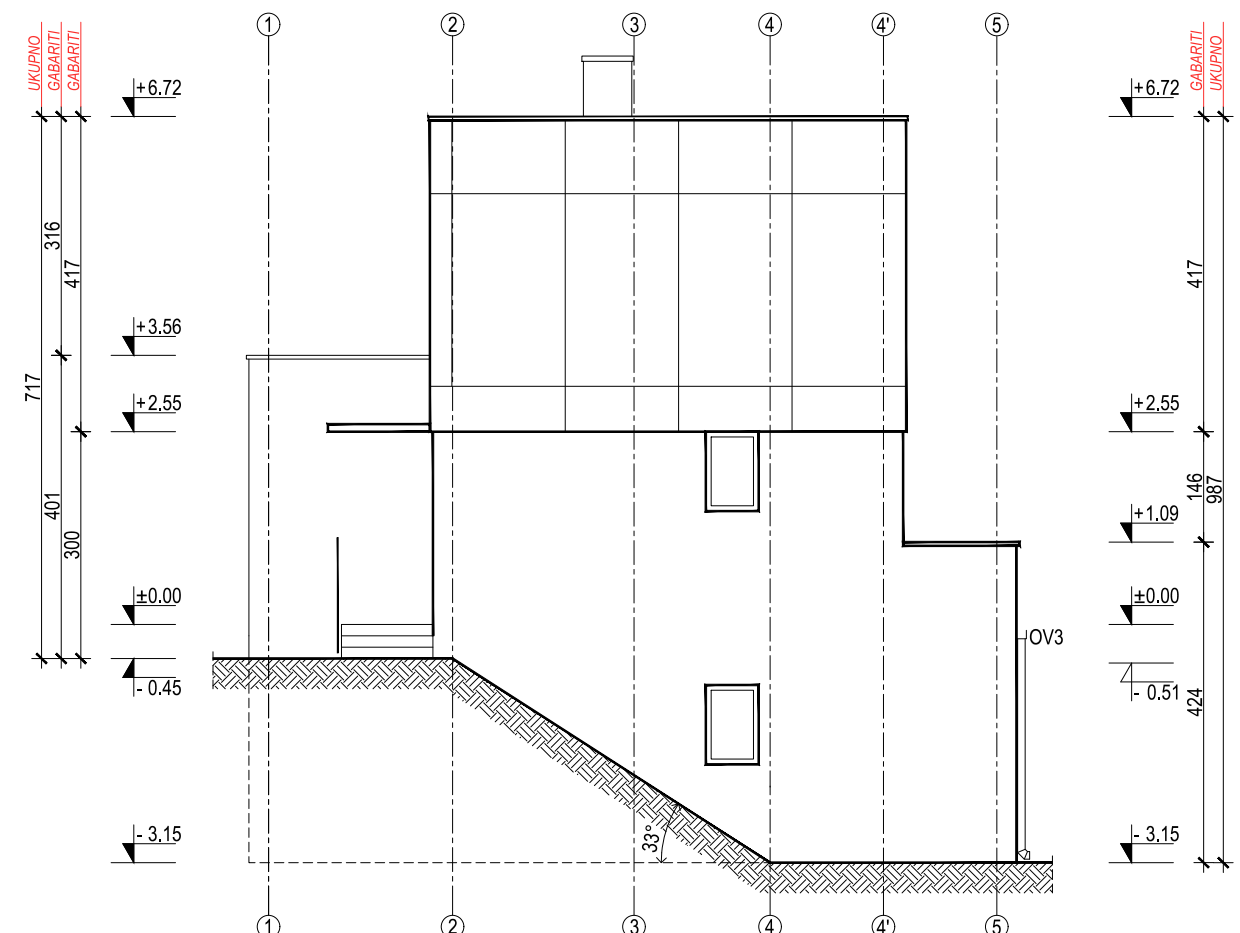
±0,00=+100,00M.N.V



*SASTAVNICA NACRTA NIJE PRIKAZANA



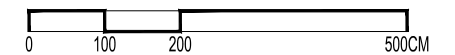
F-I ISTOČNA FASADA
MJERILO 1 : 100



F-Z ZAPADNA FASADA
MJERILO 1 : 100

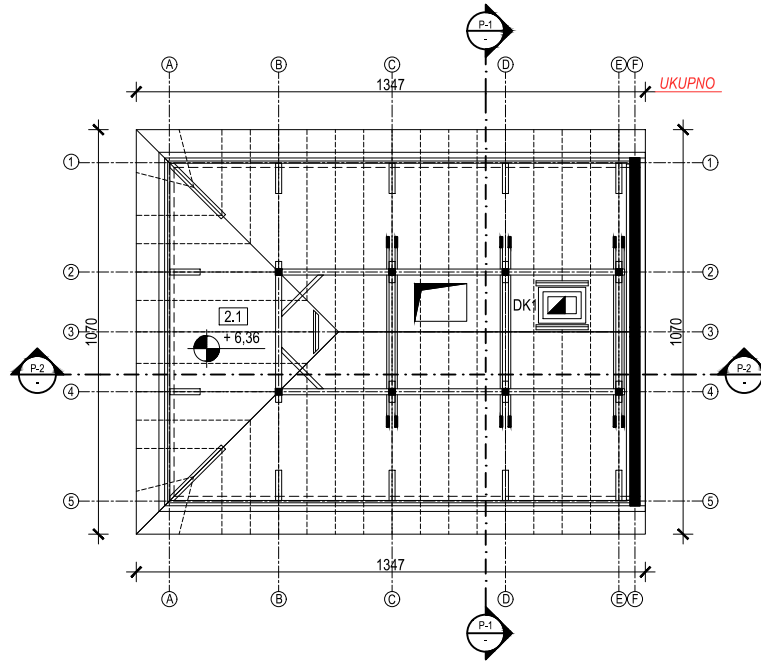
F-PROČELJA
MJERILO 1 : 100

±0,00=+100,00M.N.V

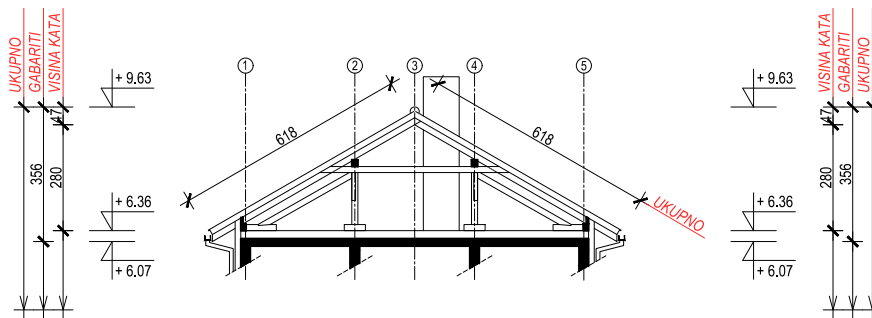


*SASTAVNICA NACRTA NIJE PRIKAZANA

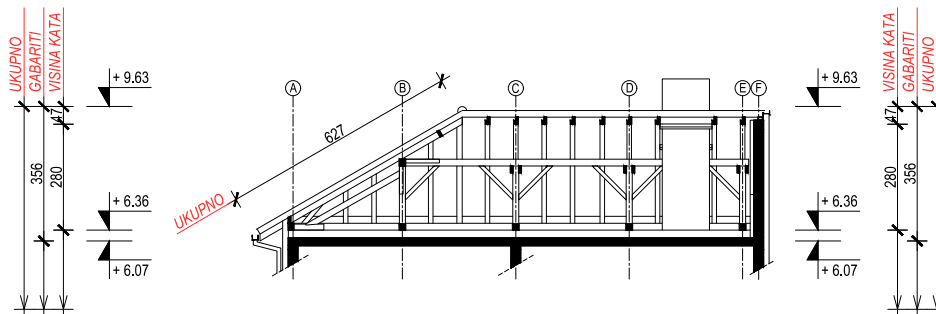
**Prilog Pravilniku o
standardu usluga
arhitekata u
području gradnje
KROVIŠTE**



TLOCRT KROVIŠTA
MJEILO 1 : 200

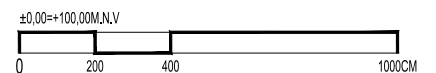


POPREČNI PRESJEK 1
MJEILO 1 : 200



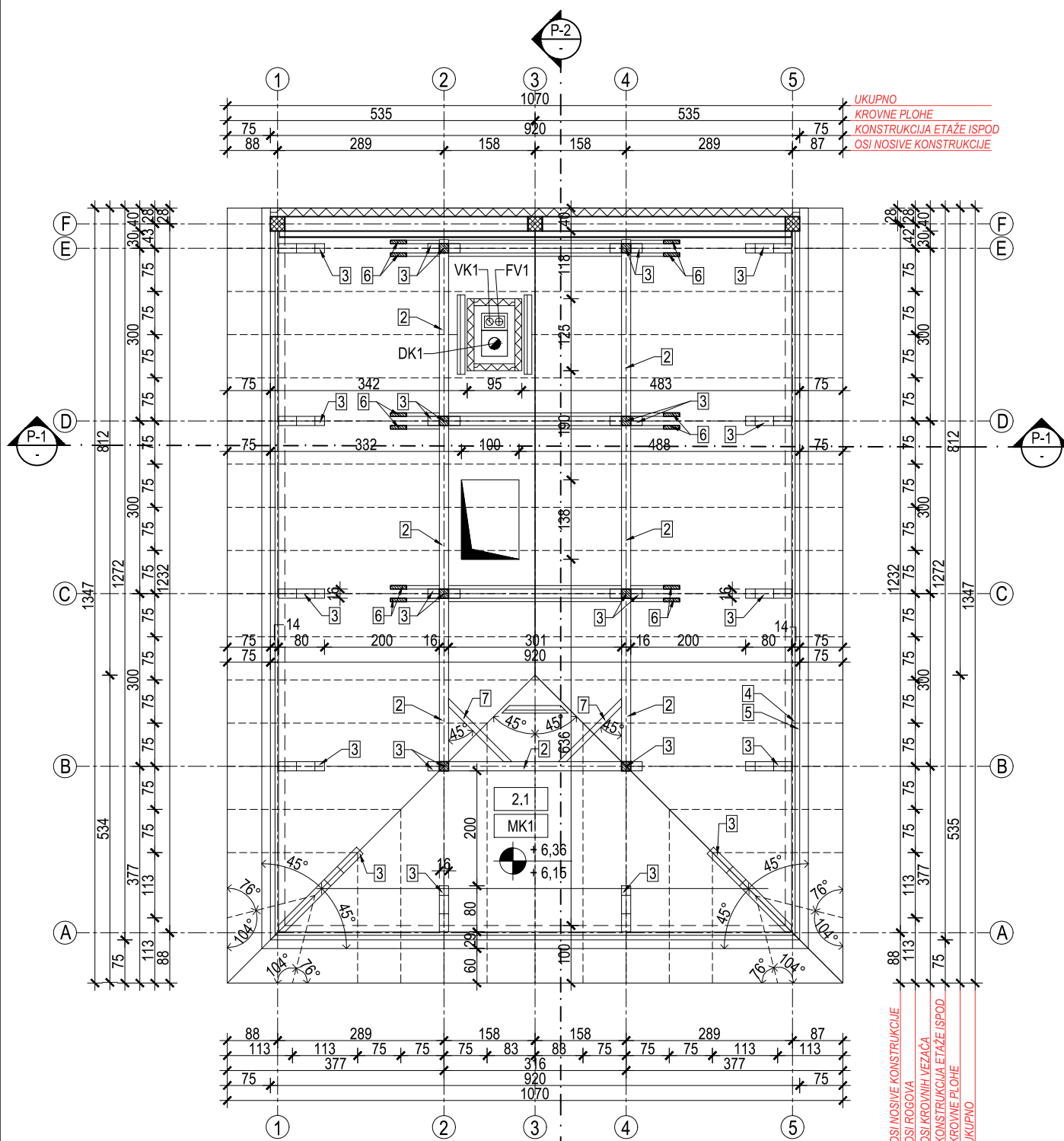
UZDUŽNI PRESJEK 2
MJEILO 1 : 200

KROVIŠTE
MJEILO 1 : 200



*SASTAVNICA NACRTA NIJE PRIKAZANA

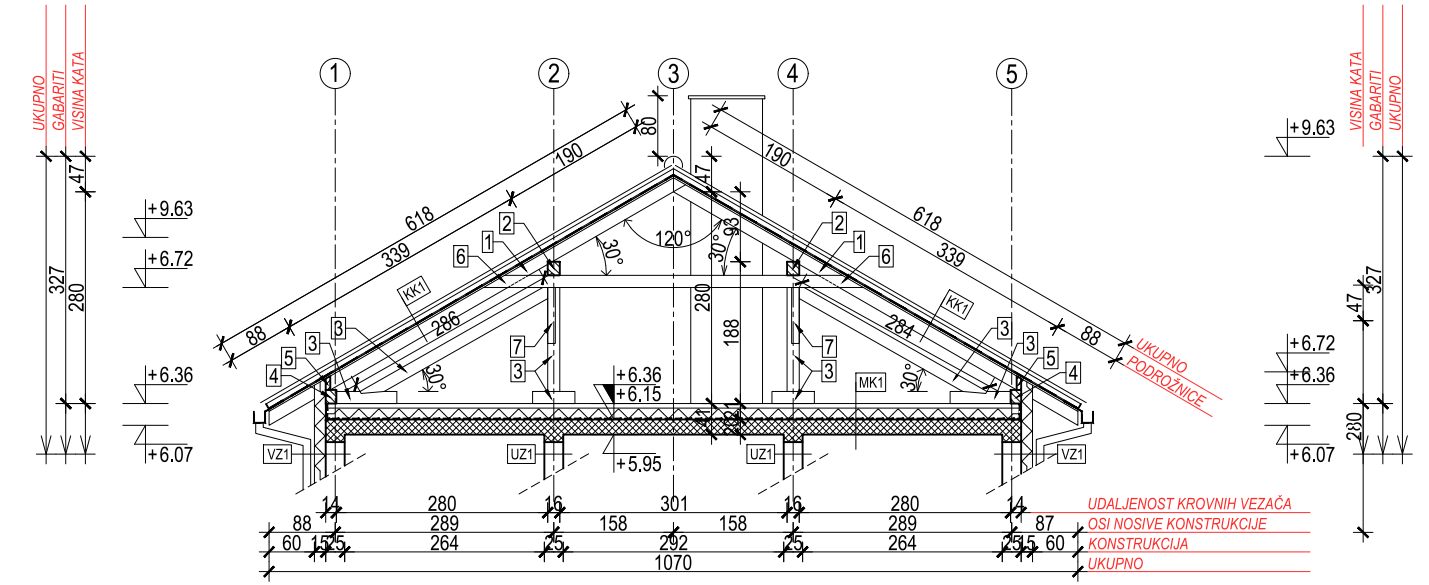
list A-1



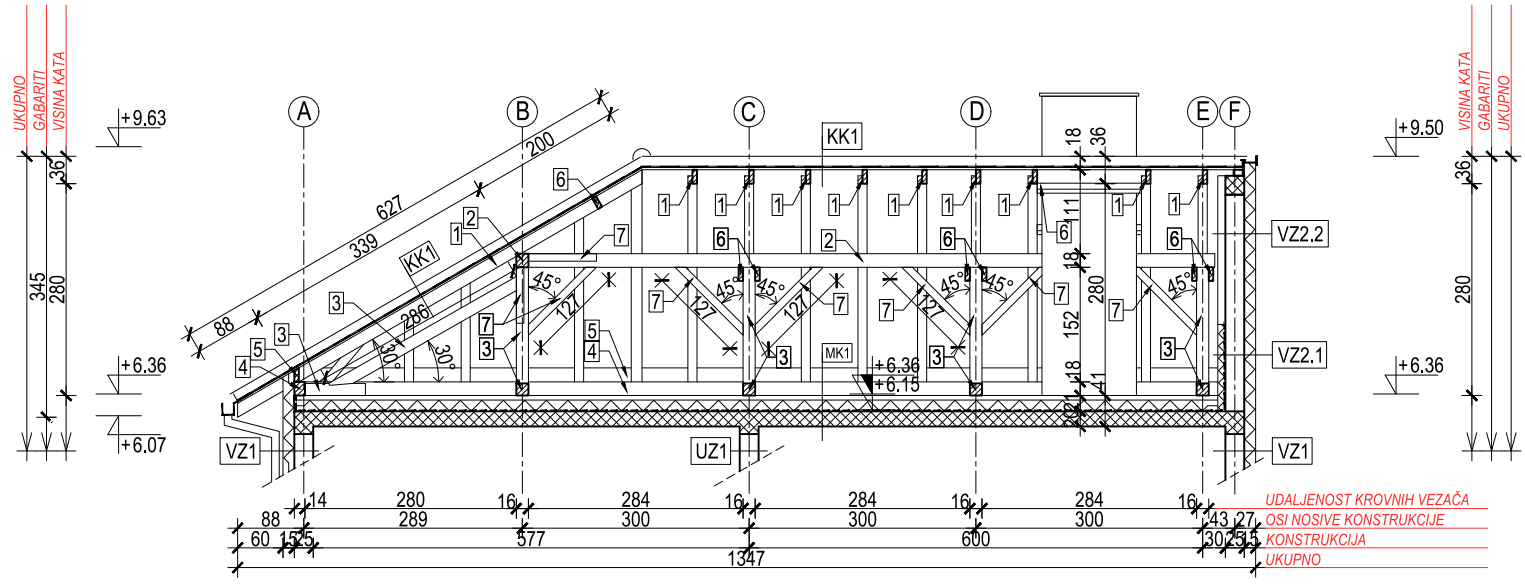
TLOCRT KROVIŠTA
MJERILO 1 : 100

UKUPNO
KROVNE PLOHE
KONSTRUKCIJA ETAŽE ISPOD
OSI NOSIVE KONSTRUKCIJE

OSI NOSIVE KONSTRUKCIJE
OSI KROVNIH VEZAČA
KONSTRUKCIJA ETAŽE ISPOD
KROVNE PLOHE
UKUPNO



P-1 POPREČNI PRESJEK 1
MJERILO 1 : 100



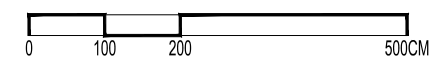
P-2 UZDUŽNI PRESJEK 2
MJERILO 1 : 100

- POPIS ELEMENATA:
- 1 - 12/16 CM
 - 2 - 16/18 CM
 - 3 - 16/16 CM
 - 4 - 14/18 CM
 - 5 - 6/20 CM
 - 6 - 6/16 CM
 - 7 - 10/10 CM

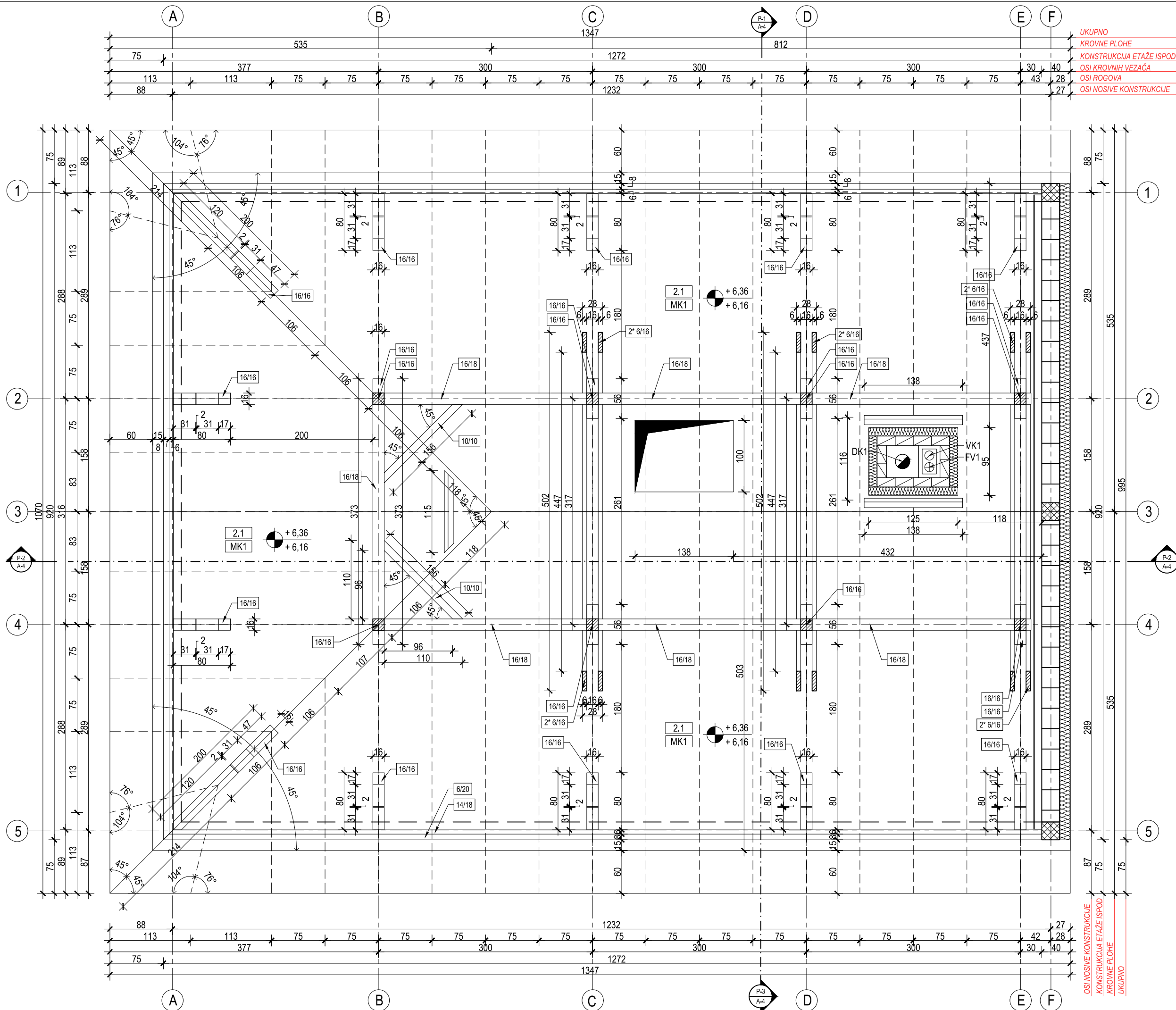
KROVIŠTE
MJERILO 1 : 100

±0,00=+100,00M.N.V

*SASTAVNICA NACRTA NIJE PRIKAZANA

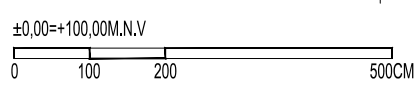


NAPOMENA: SVE VEZE IZMEĐU ELEMENATA DRVENOG KROVIŠTA SU OSTVARENE POMOĆU ČELIČNIH SPOJNIH SREDSTAVA



UKUPNO
 KROVNE PLOHE
 KONSTRUKCIJA ETAŽE ISPOD
 OSI KROVNIH VEZAČA
 OSI ROGOVA
 OSI NOSIVE KONSTRUKCIJE

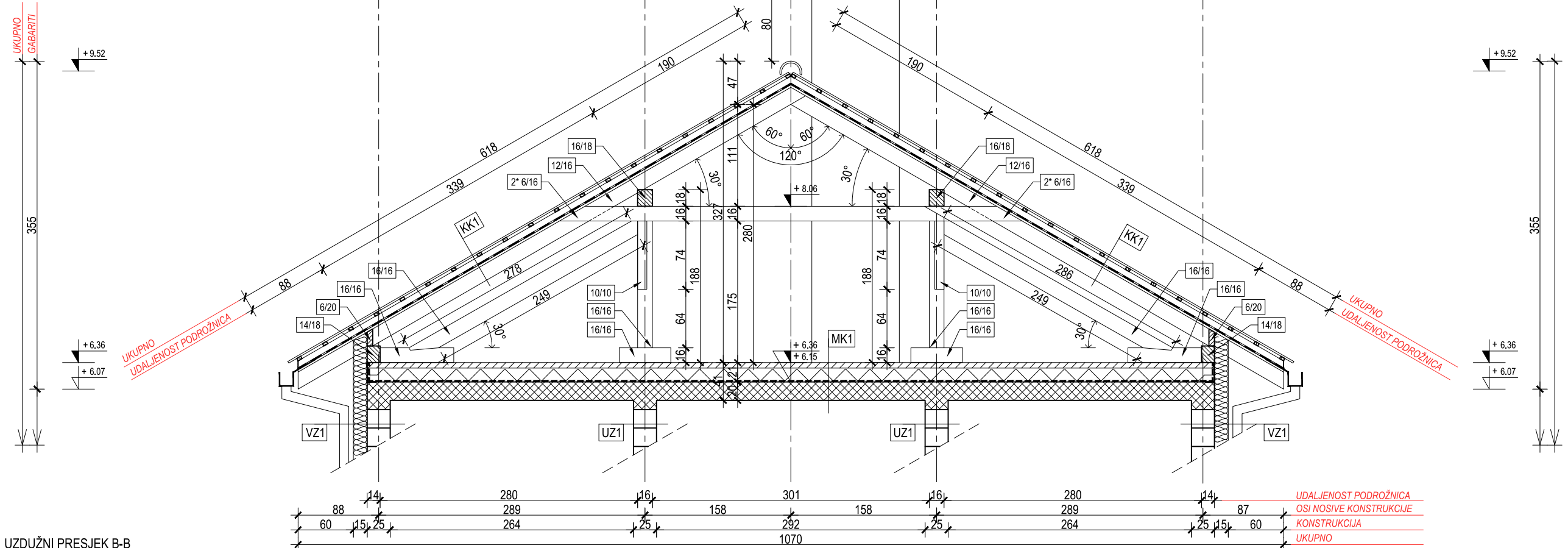
TLOCRT KROVIŠTA
 MJERILO 1:50



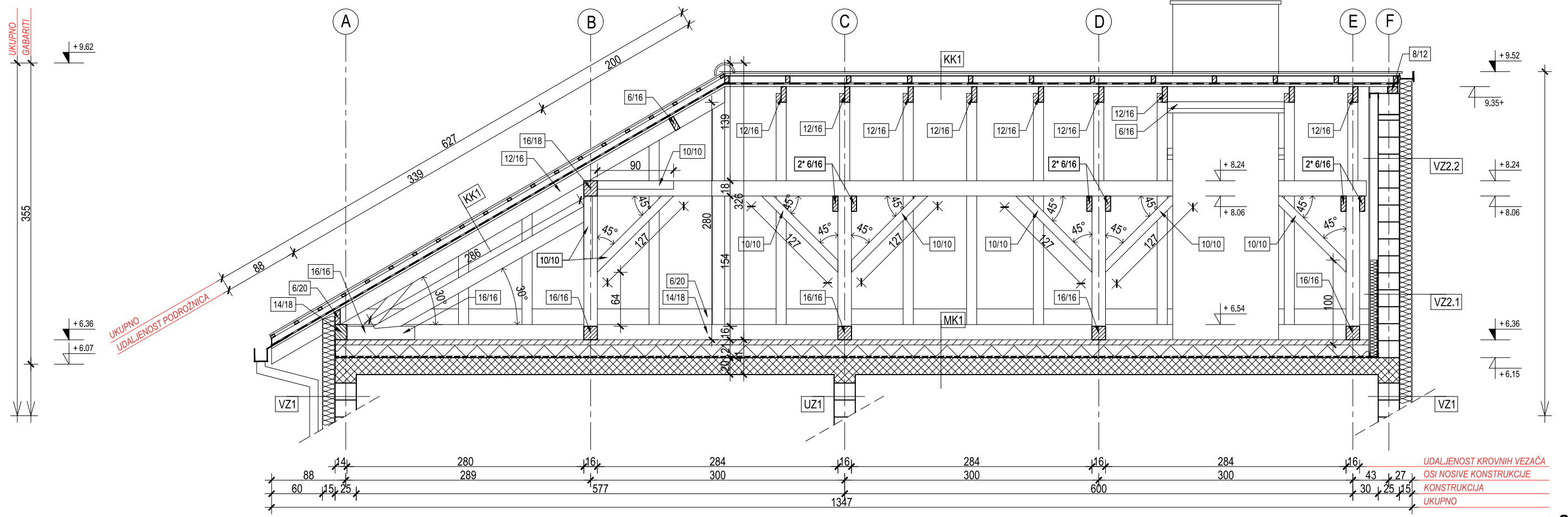
*SASTAVNICA NACRTA NIJE PRIKAZANA list A-3

NAPOMENA: SVE VEZE IZMEĐU ELEMENATA DRVENOG KROVIŠTA SU OSTVARENE POMOĆU ČELIČNIH SPOJNIH SREDSTAVA

P-1 POPREČNI PRESJEK A-A
MJERILO 1 : 50



P-2 UZDUŽNI PRESJEK B-B
MJERILO 1 : 50



PRESJECI KROVIŠTA
MJERILO 1 : 50

±0,00=+100,00M.N.V.

0 100 200 500CM

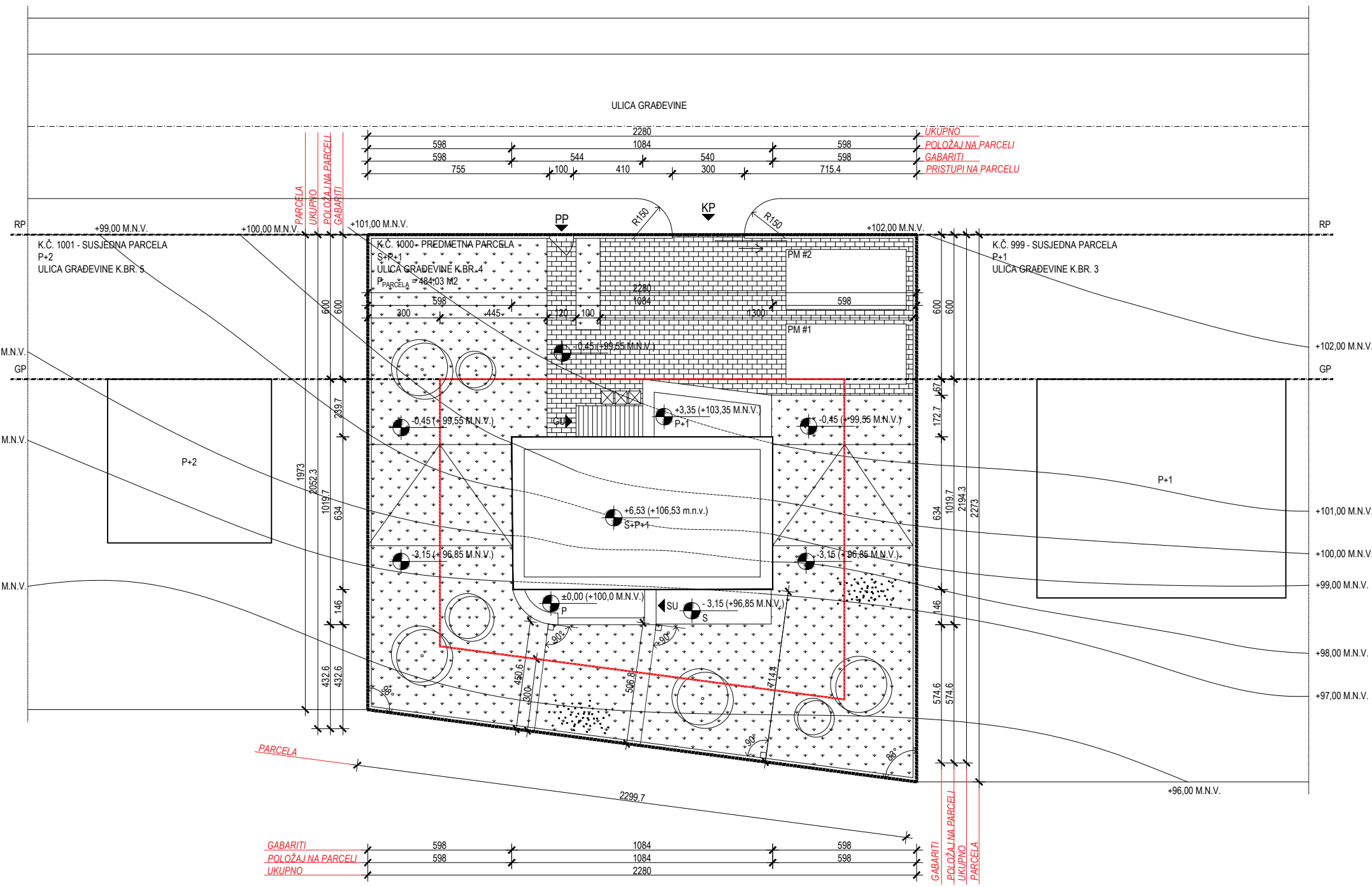
*SASTAVNICA NACRTA NIJE PRIKAZANA

list A-4

NAPOMENA: SVE VEZE IZMEĐU ELEMENATA DRVENOG KROVIŠTA SU OSTVARENE POMOĆU ČELIČNIH SPOJNIH SREDSTAVA

**Prilog Pravilniku o
standardu usluga
arhitekata u
području gradnje**

**IZVEDBENI
PROJEKT**



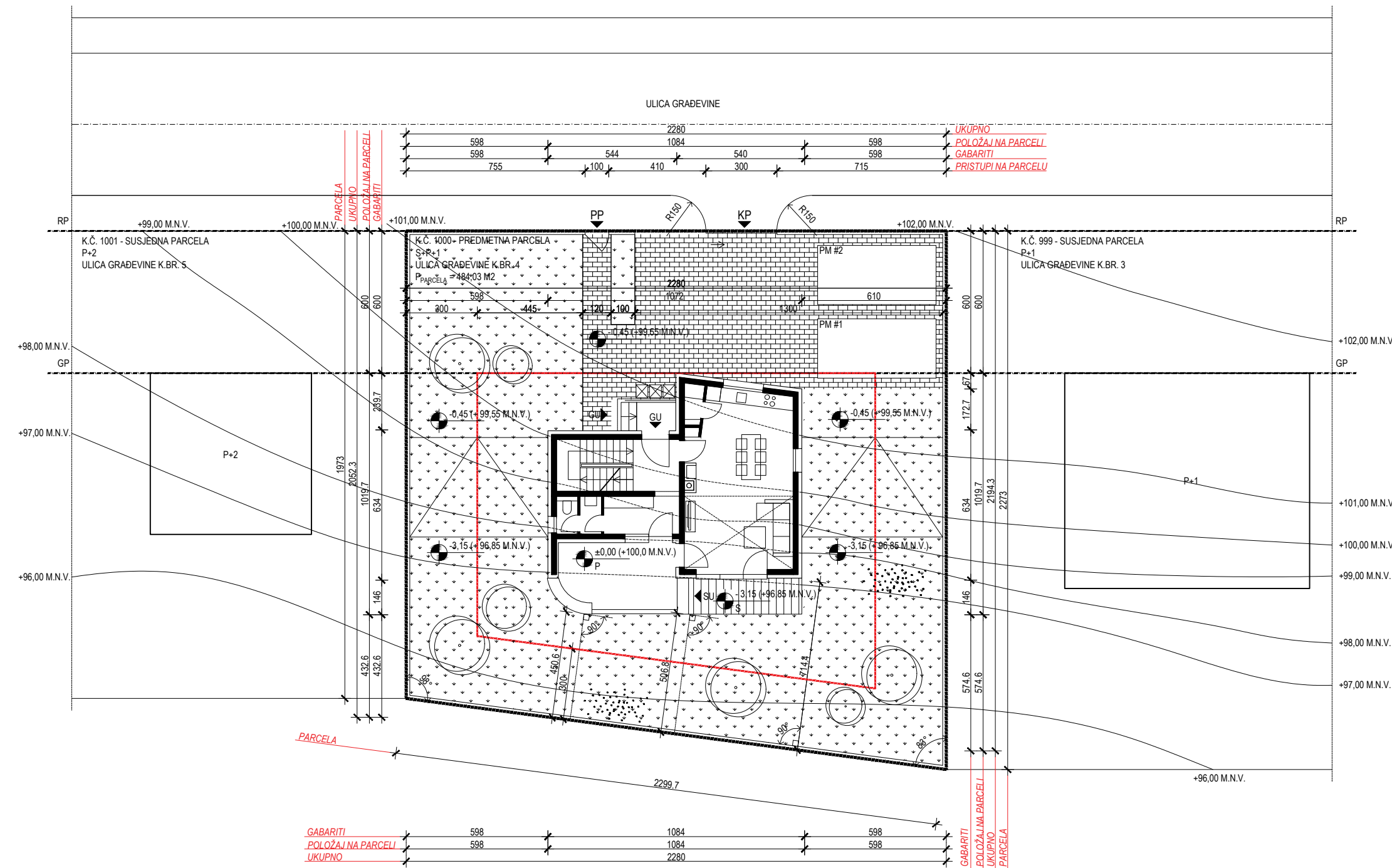
LEGENDA NACRTA:

- S+P+1; P+1; P KATNOST
- GRANICA PARCELE
- DOZVOLJENA GRANICA GRADNJE PREMA PP
- OS PROMETNICE
- RP REGULACIJSKI PRAVAC
- GP GRADEVINSKI PRAVAC
- PP PJEŠAČKI PRILAZ
- KP KOLNI PRILAZ
- GU GLAVNI ULAZ
- SU SPOREDNI ULAZ
- PERIMETRALNI ZID
- KANTE ZA RAZDVAJANJE OTPADA
- PJEŠAČKA ZAOKRETNOST VRATA
- KOLNA KLIZNA VRATA
- VISOKO ZELENILLO
- NISKO ZELENILLO
- OZELENJENE POVRŠINE
- ULAZNA NADSTREŠNICA
- OPLOČENJE
- PM 1 NENATKRIVENO PARKIRNO MJESTO

SITUACIJA - TLOCRT KROV
LIST 1 MJERILO 1 : 200

URBANISTIČKI PARAMETRI GRADEVINSKE PARCELE		
PARAMETAR	ZAHTEJEV PREMA PP	OSTVARENO
KATNOST	SU+P+2	SU+P+1
K_S	MAX. 0,20 (96,81 M2)	0,181 (87,81 M2)
K_G	MAX. 0,50 (242,02 M2)	0,425 (205,53 M2)
UDIO ZELENILA	MIN. 0,50 (242,02 M2)	0,66 (321,56 M2)
UDIO PROCJEDNIH POVRŠINA	MIN. 0,70 (338,82 M2)	0,717 (296,15 M2)
VISINA	10,00 M	9,52 M

*SASTAVNICA NACRTA NIJE PRIKAZANA



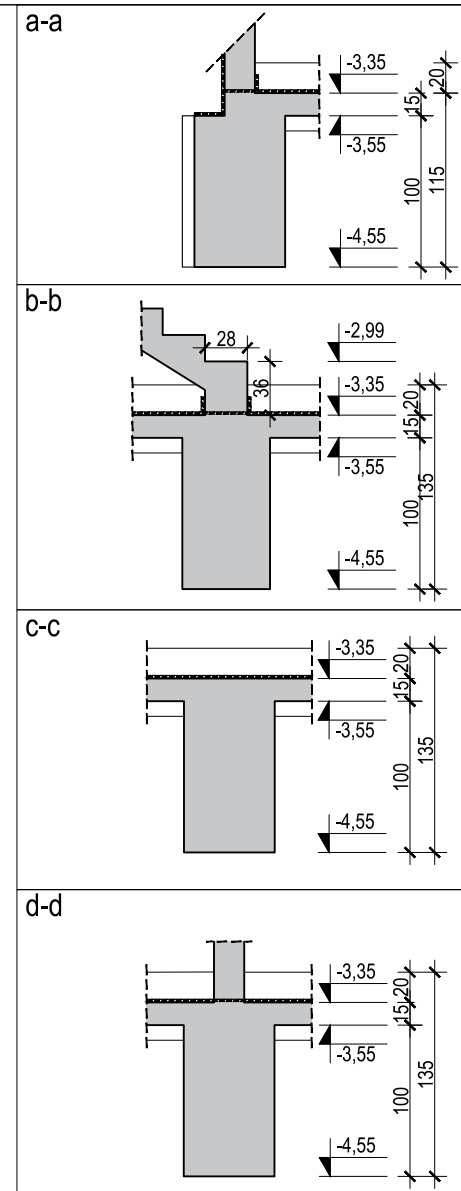
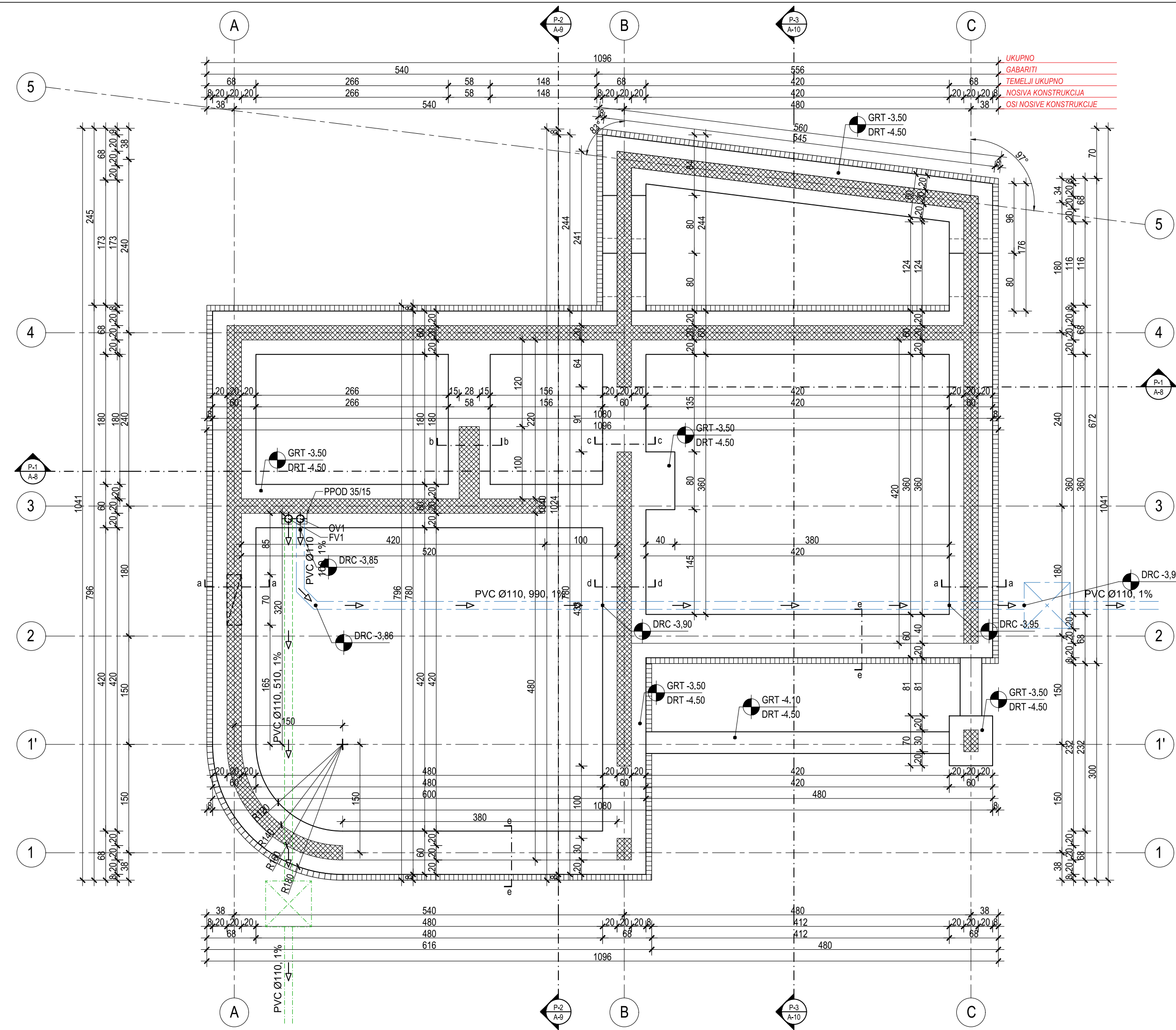
LEGENDA NACRTA:

- S+P+1; P+1; P KATNOST
- GRANICA PARCELE
- DOZVOLJENA GRANICA GRADNJE PREMA PP
- OS PROMETNICE
- RP
- GP
- PP
- KP
- GU
- SU
- PERIMETRALNI ZID
- KANTE ZA RAZDVAJANJE OTPADA
- PJEŠAČKA ZAOKRETNNA VRATA
- KOLNA KLIZNA VRATA
- VISOKO ZELENILO
- NISKO ZELENILO
- OZELENJENE POVRŠINE
- ULAZNA NADSTREŠNICA
- OPLOČENJE
- PM 1
- NENATKRIVENO PARKIRNO MJESTO

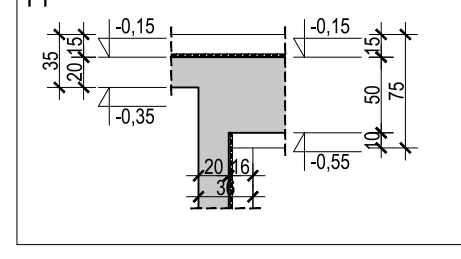
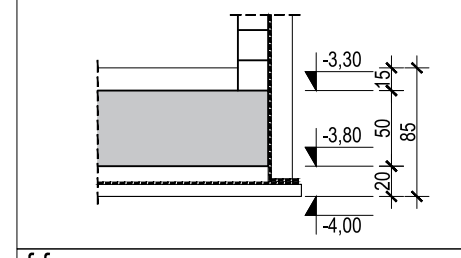
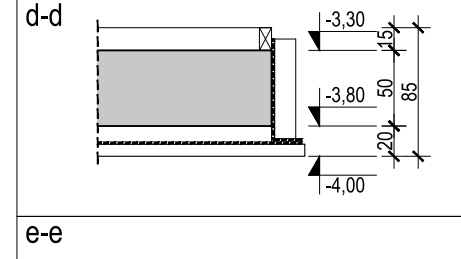
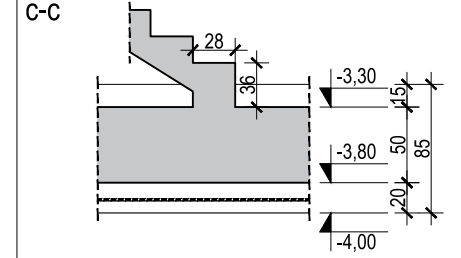
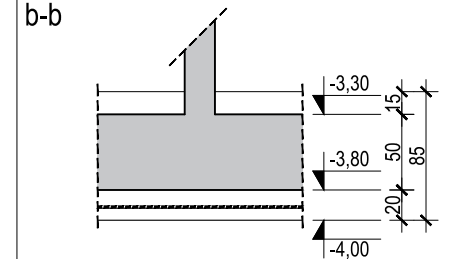
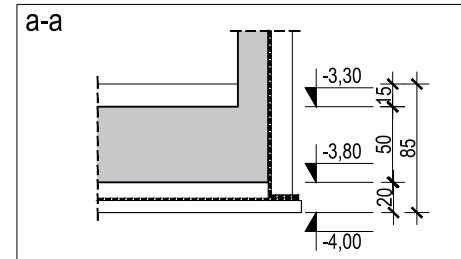
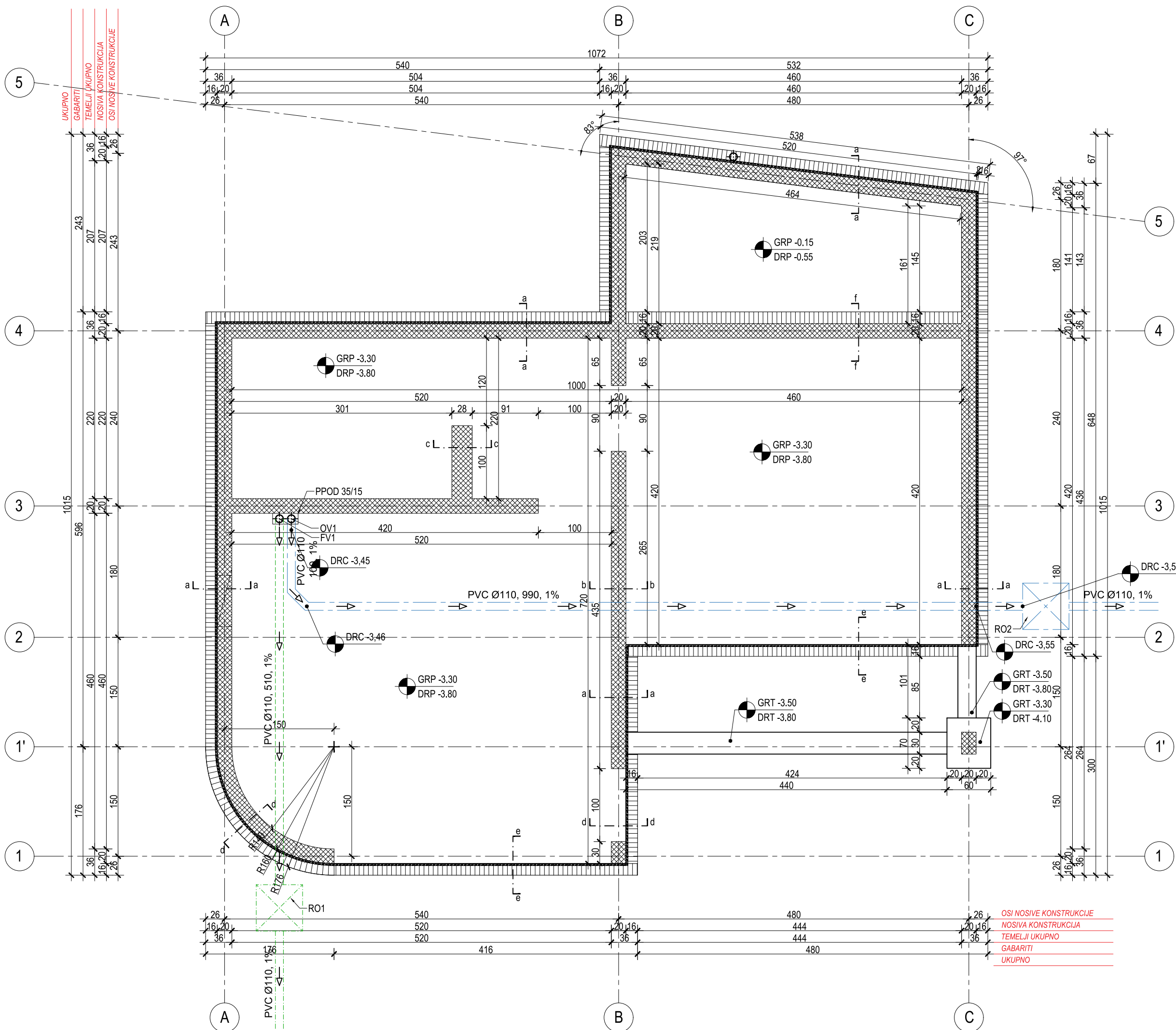
SITUACIJA - TLOCRT PRIZ
LIST 2 MJERILO 1 : 200

URBANISTIČKI PARAMETRI GRADEVINSKE PARCELE		
PARAMETAR	ZAHTEJEV PREMA PP	OSTVARENO
KATNOST	SU+P+2	SU+P+1
K_s	MAX. 0,20 (96,81 M2)	0,181 (87,81 M2)
K_G	MAX. 0,50 (242,02 M2)	0,425 (205,53 M2)
UDIO ZELENILA	MIN. 0,50 (242,02 M2)	0,66 (321,56 M2)
UDIO PROCJEDNIH POVRŠINA	MIN. 0,70 (338,82 M2)	0,717 (296,15 M2)
VISINA	10,00 M	9,52 M

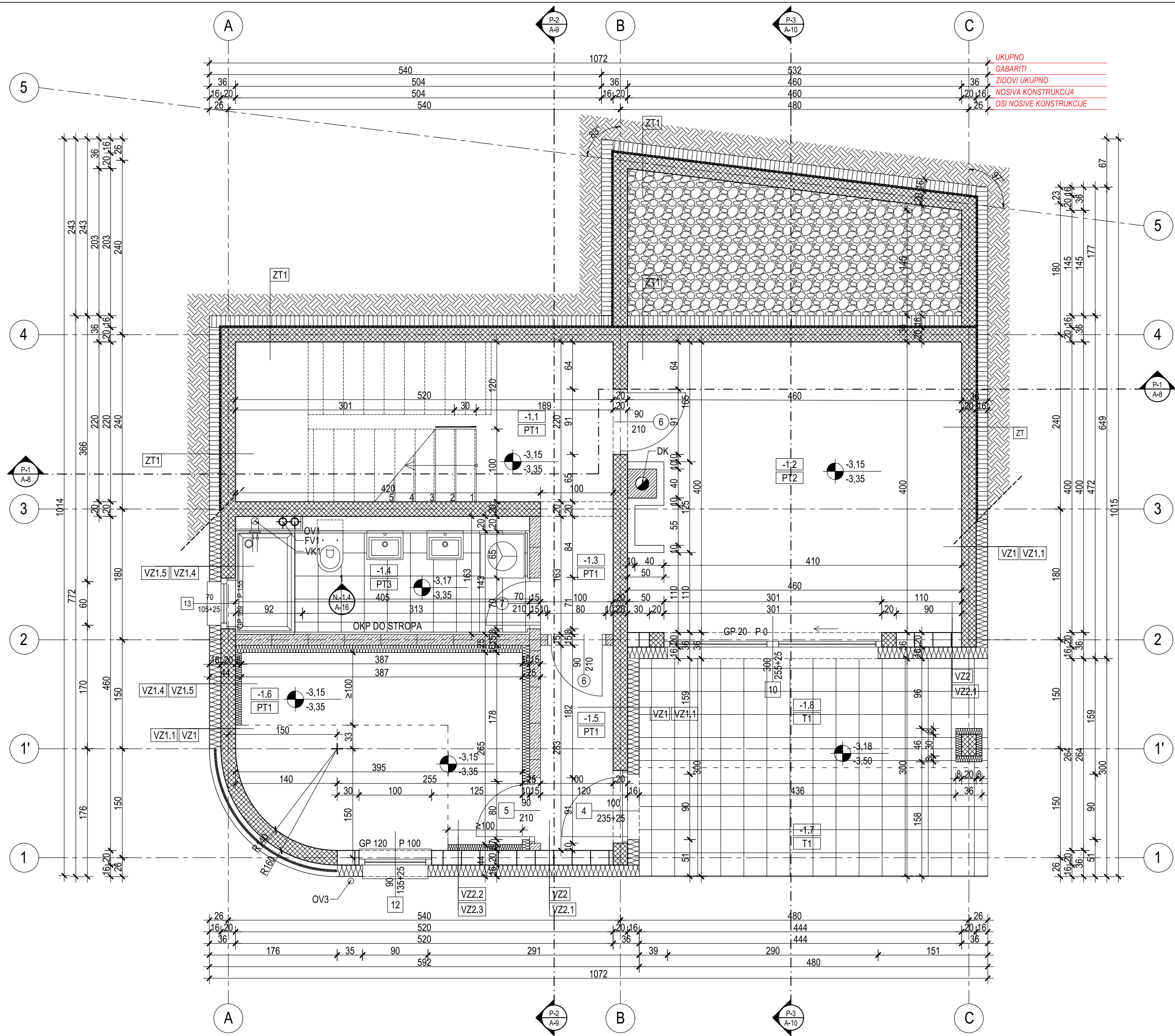
*SASTAVNICA NACRTA NIJE PRIKAZANA



TLOCRT TEMELJA - TRAKE
 LIST 3a
 MJERILO 1 : 50
 ±0,00=+100,00M.N.V.
 0 100 200 500
 *SASTAVNICA NACRTA NIJE PRIKAZANA



TLOCRT TEMELJA - PLOČA
 LIST 3b
 MJERILO 1 : 50
 ±0.00=+100.00M.N.V.
 0 100 200 500
 *SASTAVNICA NACRTA NIJE PRIKAZANA

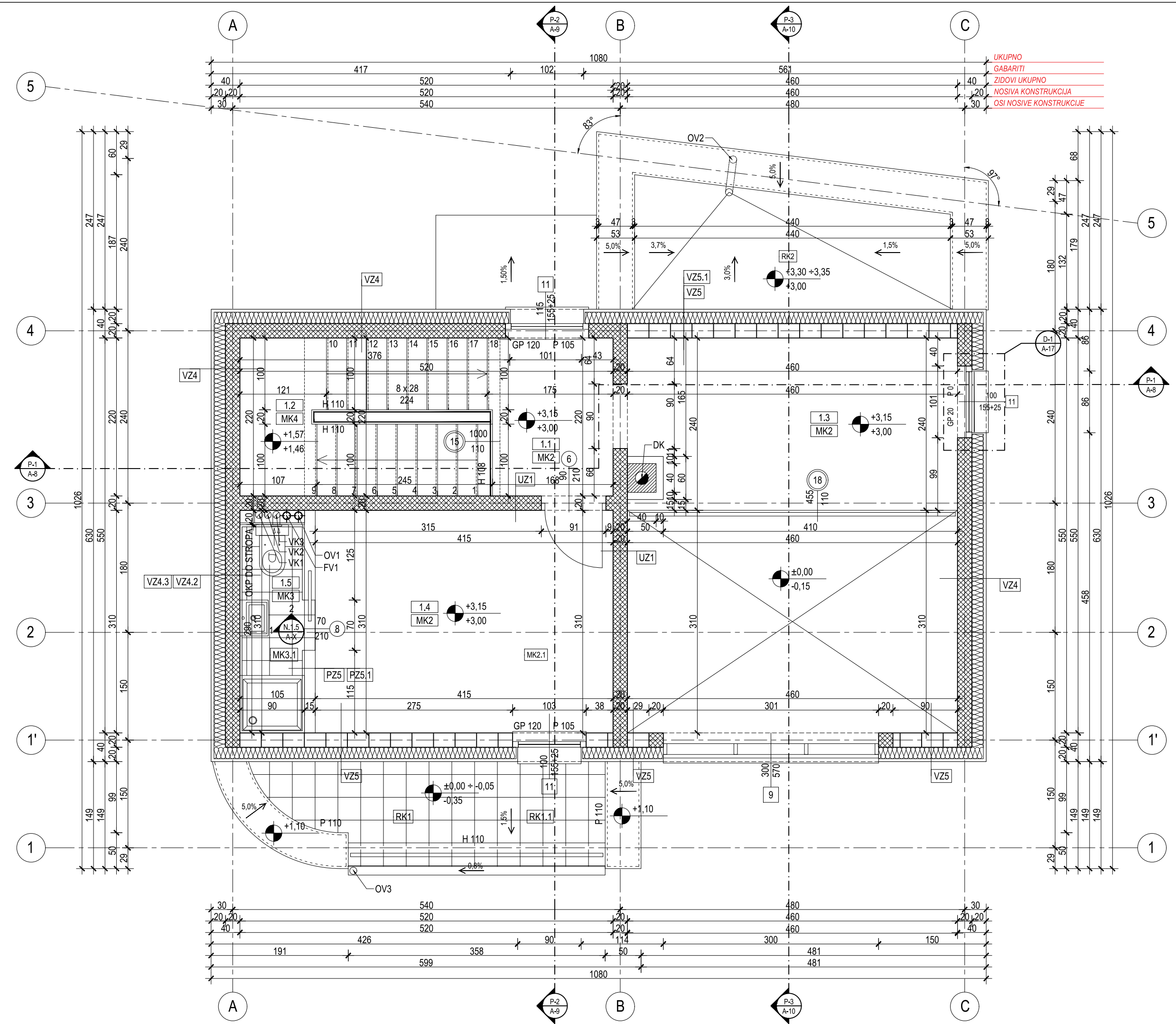


-1.1	SUTEREN	PT1	STUBIŠNI PROSTOR
P=	11,44 m ²	KER, PLOČICE	
h=	280	ŽBUKA	
-1.2	SUTEREN	PT2	SPAVAĆA SOBA
P=	17,77 m ²	PARKET	
h=	280	ŽBUKA	
-1.3	SUTEREN	PT1	HODNIK 1
P=	1,63 m ²	KER, PLOČICE	
h=	280	ŽBUKA	
-1.4	SUTEREN	PT3	KUPAONICA
P=	6,42 m ²	KER, PLOČICE	
h=	282	ŽBUKA	
-1.5	SUTEREN	PT1	HODNIK 2
P=	2,83 m ²	KER, PLOČICE	
h=	280	ŽBUKA	
-1.6	SUTEREN	PT1	SPREMIŠTE
P=	10,17 m ²	KER, PLOČICE	
h=	280	ŽBUKA	
-1.7	SUTEREN	T1	TRIJEM
P=	7,05 m ²	BET. OPLOČ.	
h=	267	ŽBUKA	
-1.8	SUTEREN	T1	TRIJEM
P=	7,20 m ²	BET. OPLOČ.	

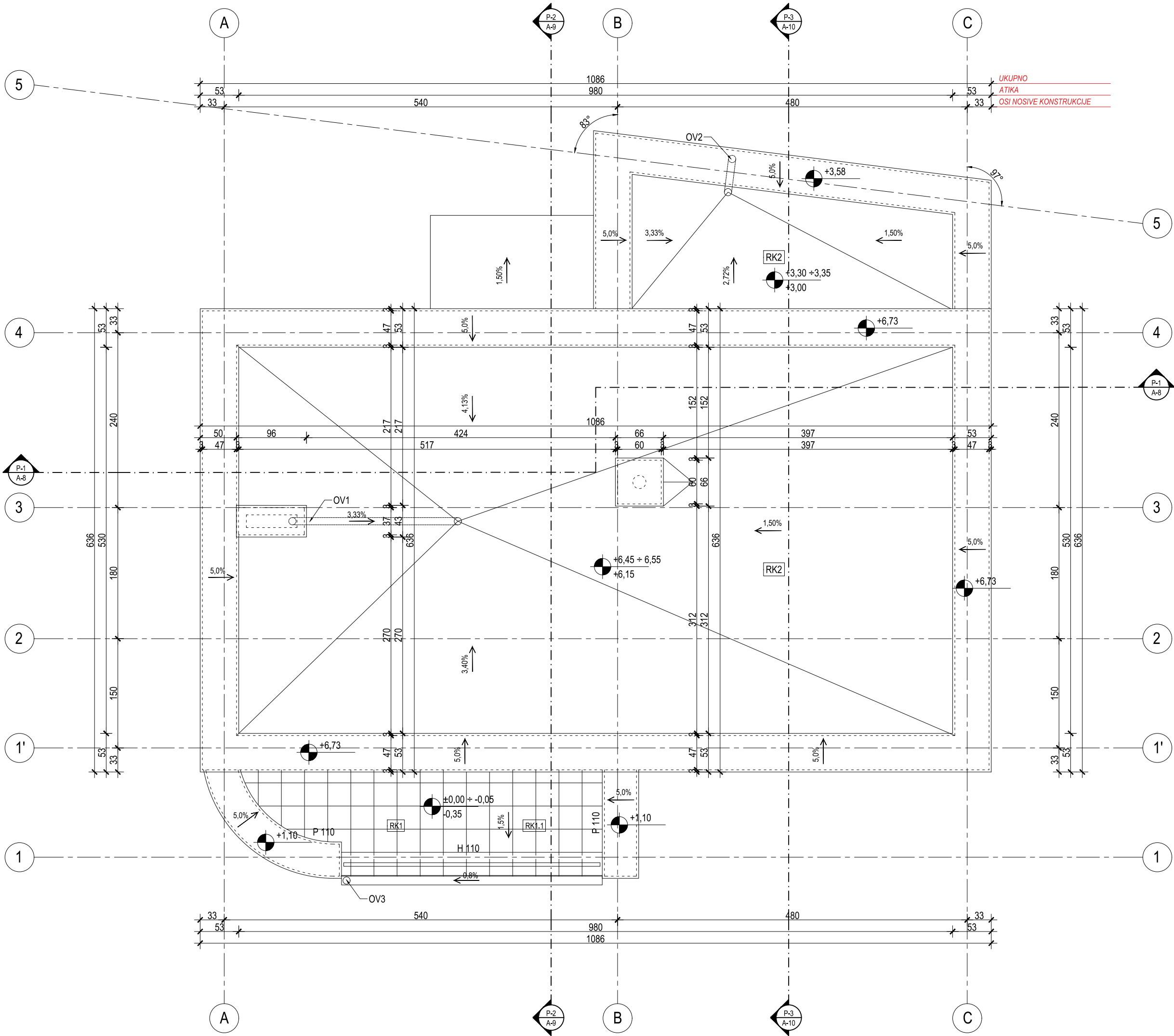
UKUPNO
 GABARITI
 ZIDovi UKUPNO
 NOSIVA KONSTRUKCIJA
 OSI NOSIVE KONSTRUKCIJE

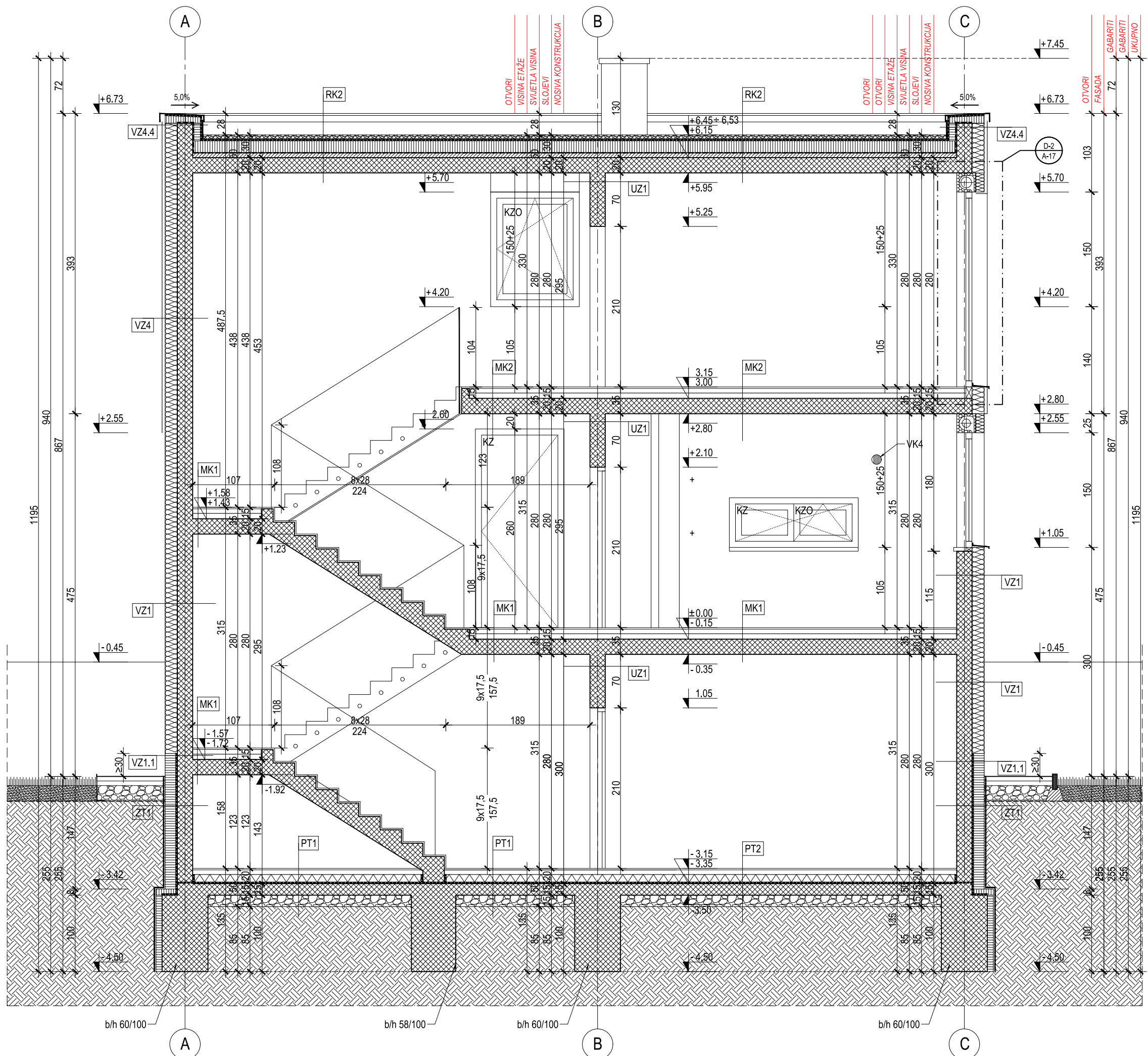
1.1	1. KAT	MK2
PREDSOBLJE		
P=	4,31 m ²	PARKET
h=	280	ŽBUKA
1.2	1. KAT	MK2
STUBIŠTE		
P=	4,31 m ²	PARKET
h=	578+298	ŽBUKA
1.3	1. KAT	MK2
RADNA SOBA		
P=	10,68 m ²	PARKET
h=	280	ŽBUKA
1.4	1. KAT	MK2
SPAVAĆA SOBA		
P=	12,86 m ²	PARKET
h=	280	ŽBUKA
1.5	1. KAT	MK3
KUPAONICA		
P=	2,79 m ²	KER, PLOČICE
h=	282	ŽBUKA

UKUPNO
 GABARITI
 ZIDovi UKUPNO
 NOSIVA KONSTRUKCIJA
 OSI NOSIVE KONSTRUKCIJE



TLOCRT KATA
 LIST 6
 MJERILO 1 : 50
 ±0,00=+100,00M.N.V.
 *SASTAVNICA NACRTA NIJE PRIKAZANA



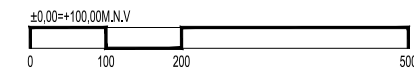


OTVORI
VISINA ETAŽE
SVIJETLA VISINA
SLOJEVI
NOSIVA KONSTRUKCIJA

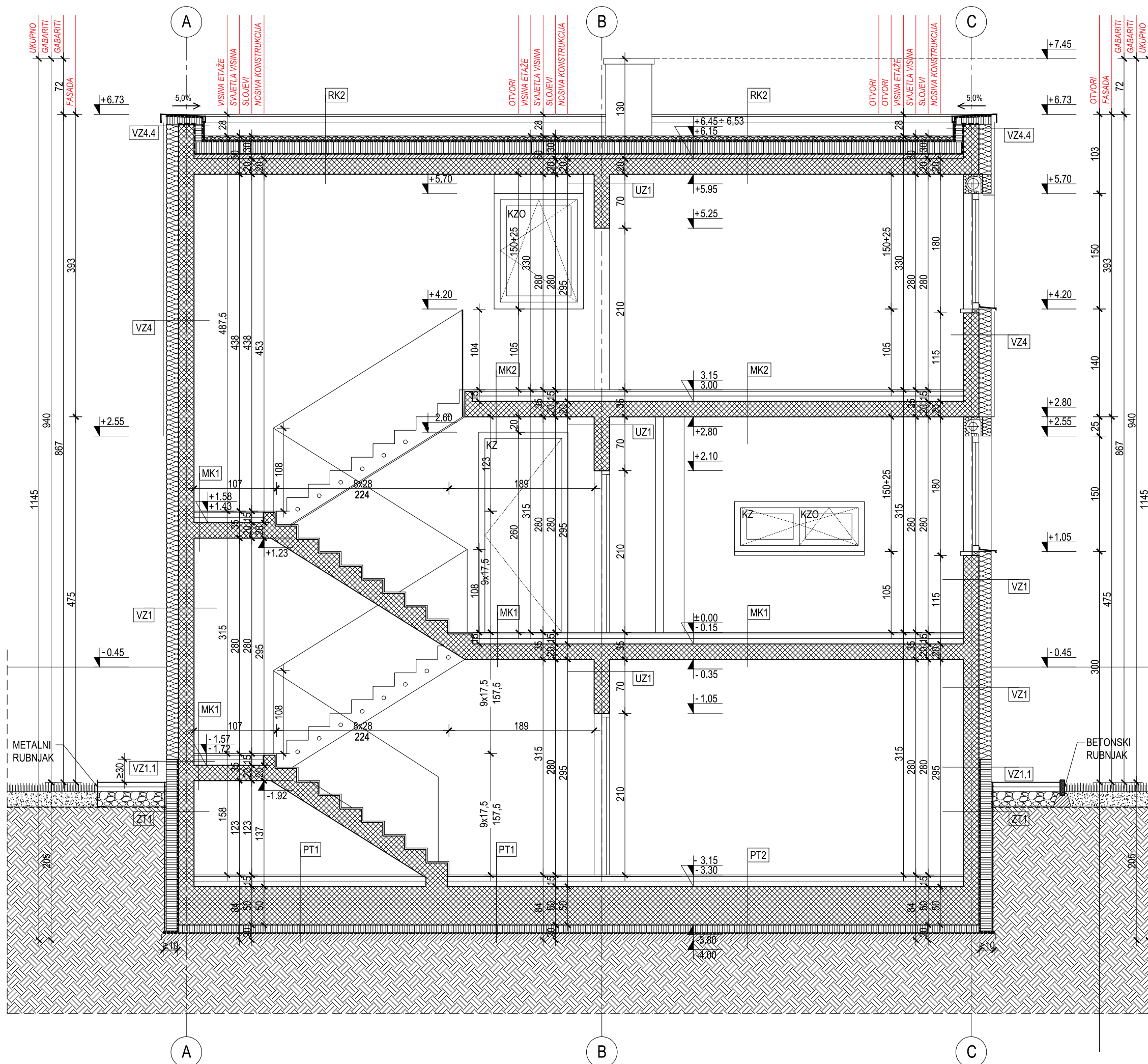
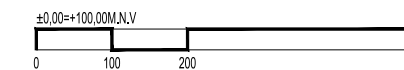
OTVORI
OTVORI
VISINA ETAŽE
SVIJETLA VISINA
SLOJEVI
NOSIVA KONSTRUKCIJA

OTVORI
FASADA
GABARITI
GABARITI
UKUPNO

P-1 UZDUŽNI PRESJEK 1
LIST 8a MJERILO 1 : 50

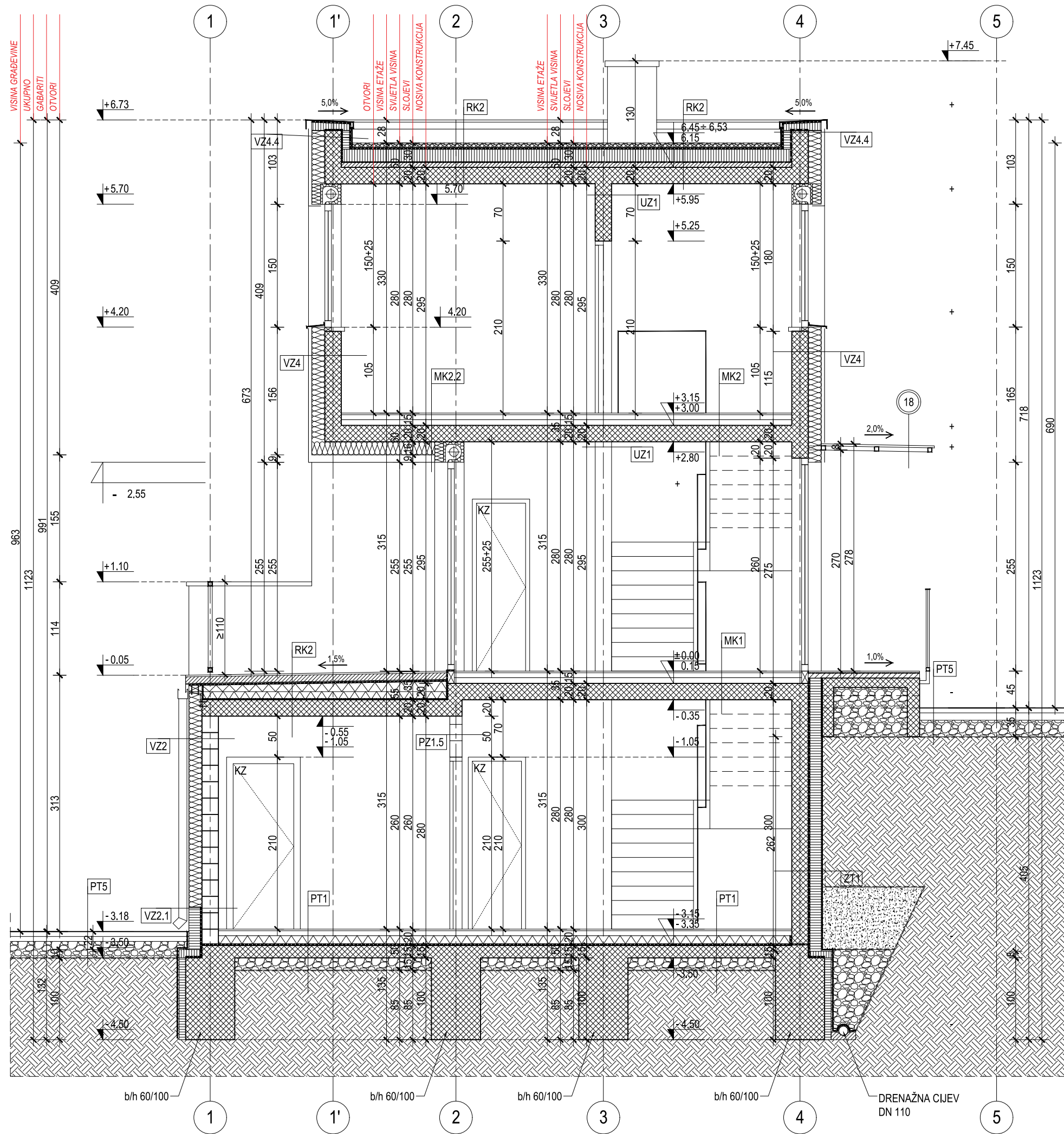


*SASTAVNICA NACRTA NIJE PRIKAZANA



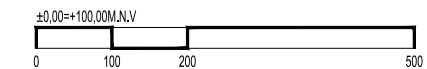
METALNI RUBNJAK

BETONSKI RUBNJAK

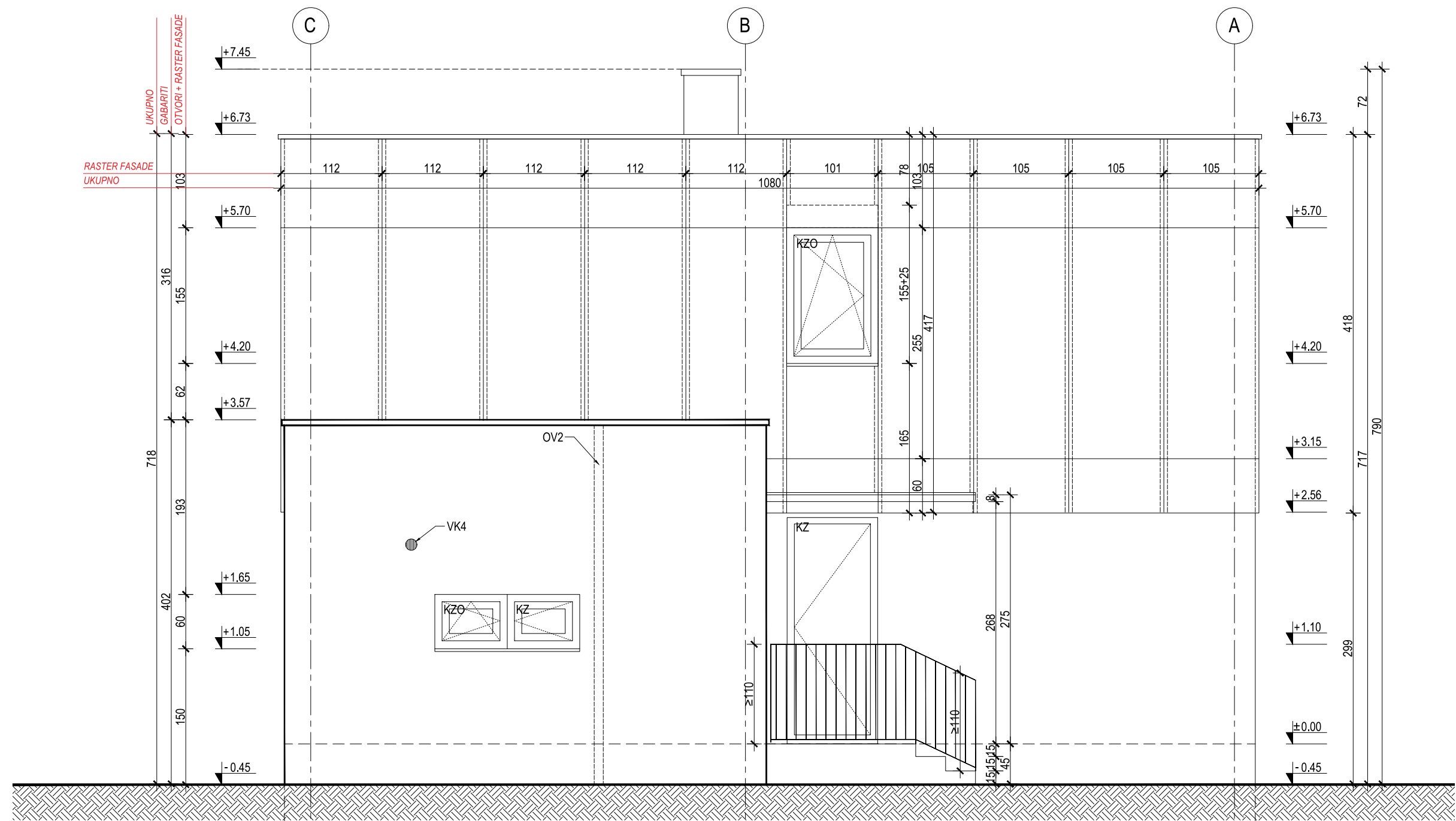


P-2
POPREČNI PRESJEK 1

LIST 9 MJERILO 1:50



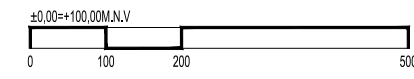
*SASTAVNICA NACRTA NIJE PRIKAZANA



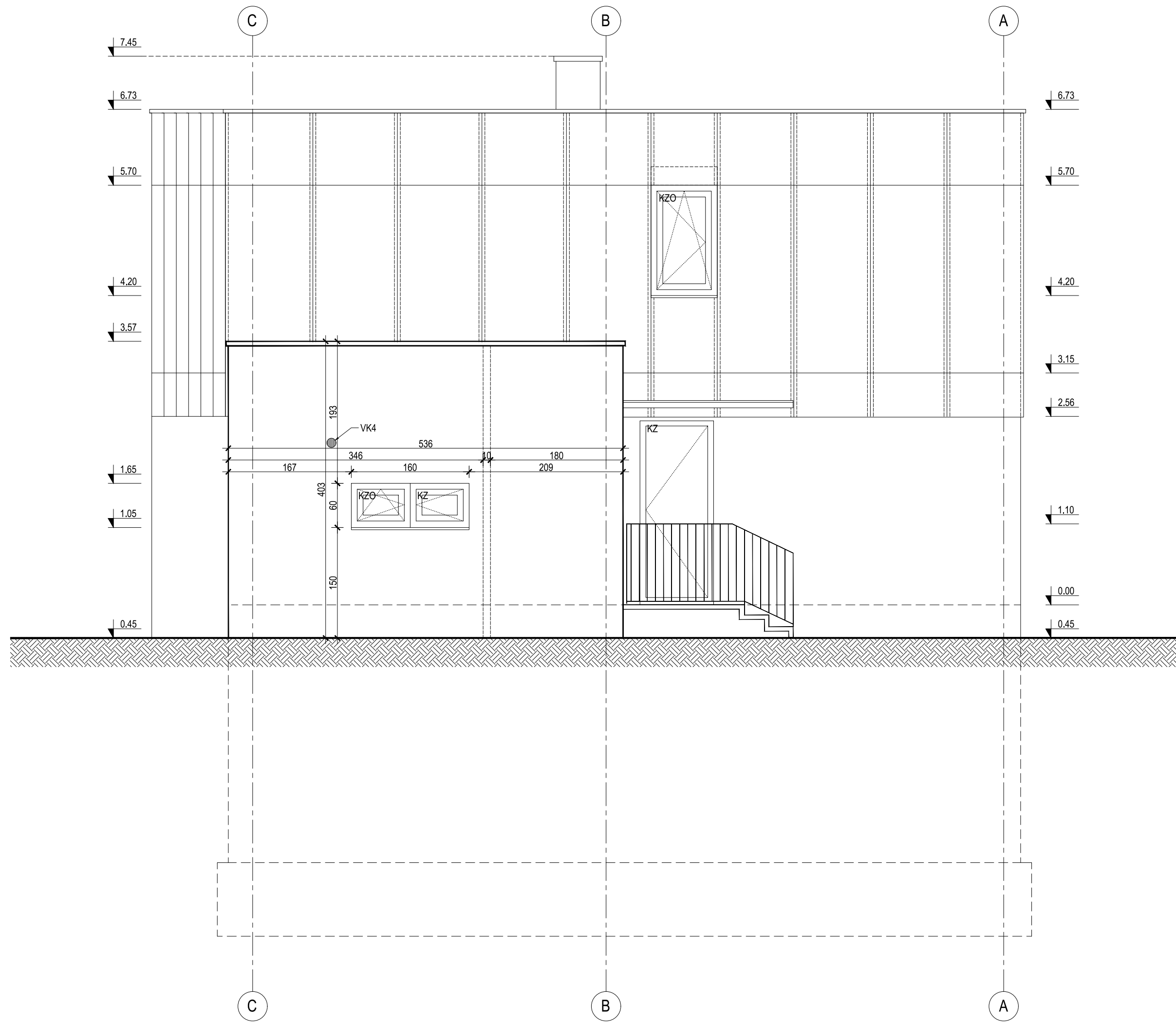
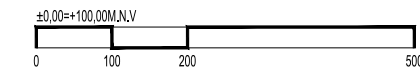
UKUPNO GABARITI OTVORI + RASTER FASADE
 RASTER FASADE UKUPNO
 718
 316
 155
 62
 193
 402
 60
 150
 +7.45
 +6.73
 +5.70
 +4.20
 +3.57
 +1.65
 +1.05
 -0.45

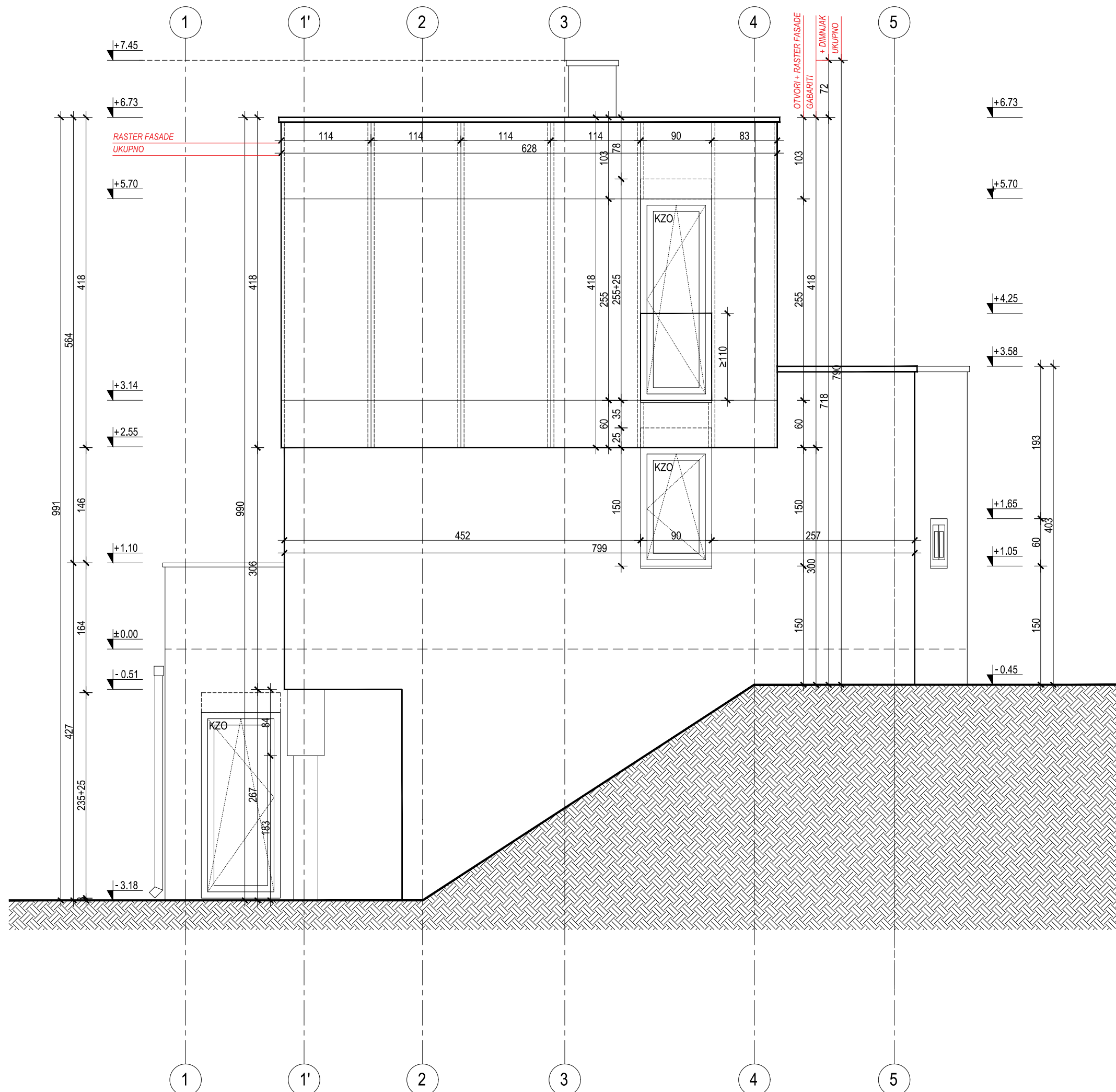
+6.73
 +5.70
 +4.20
 +3.15
 +2.56
 +1.10
 ±0.00
 -0.45
 72
 418
 717
 790
 299

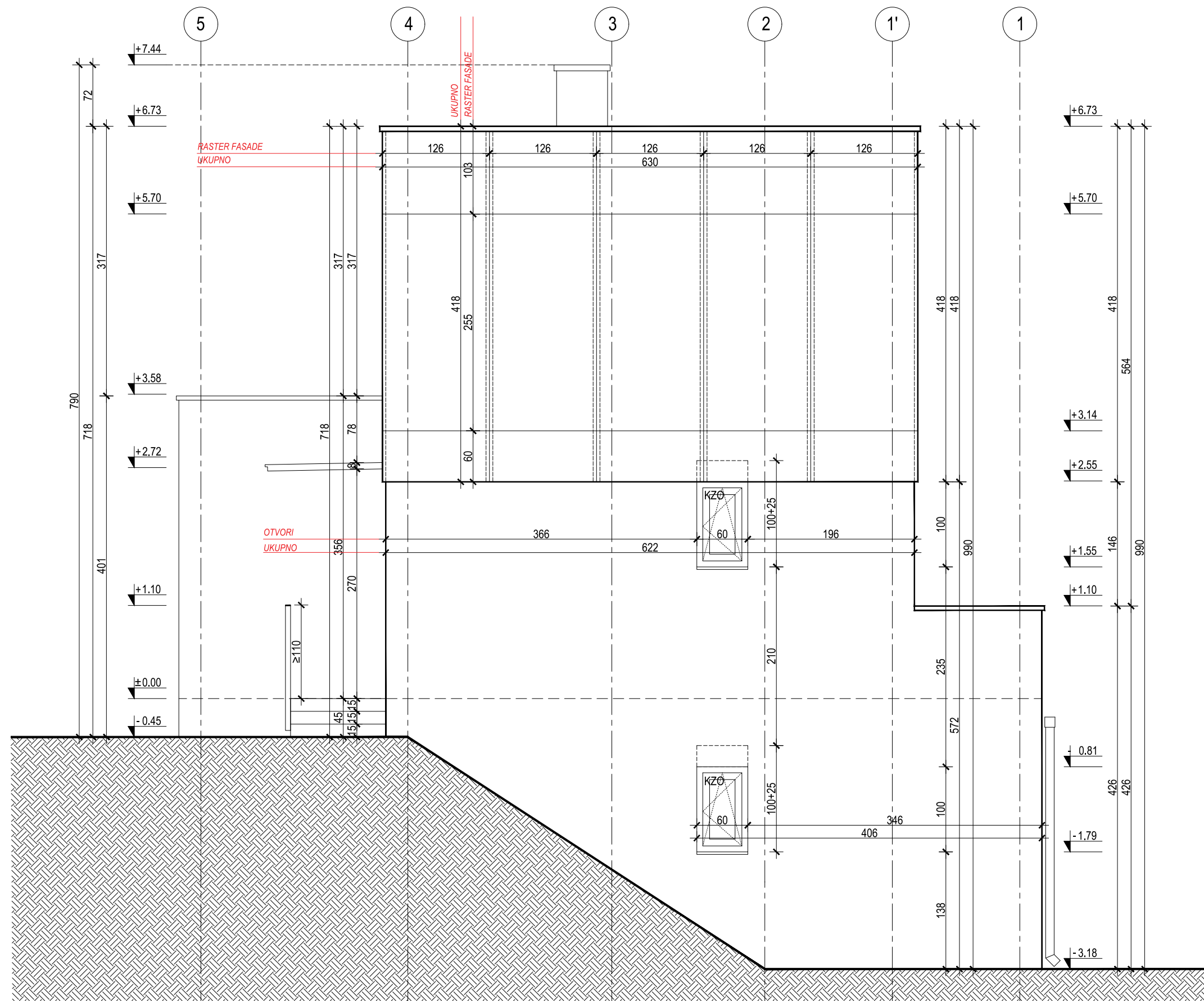
F.S
 SJEVERNA FASADA
 LIST 11
 MJERILO 1 : 50



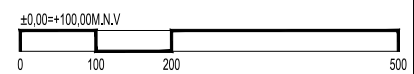
*SASTAVNICA NACRTA NIJE PRIKAZANA



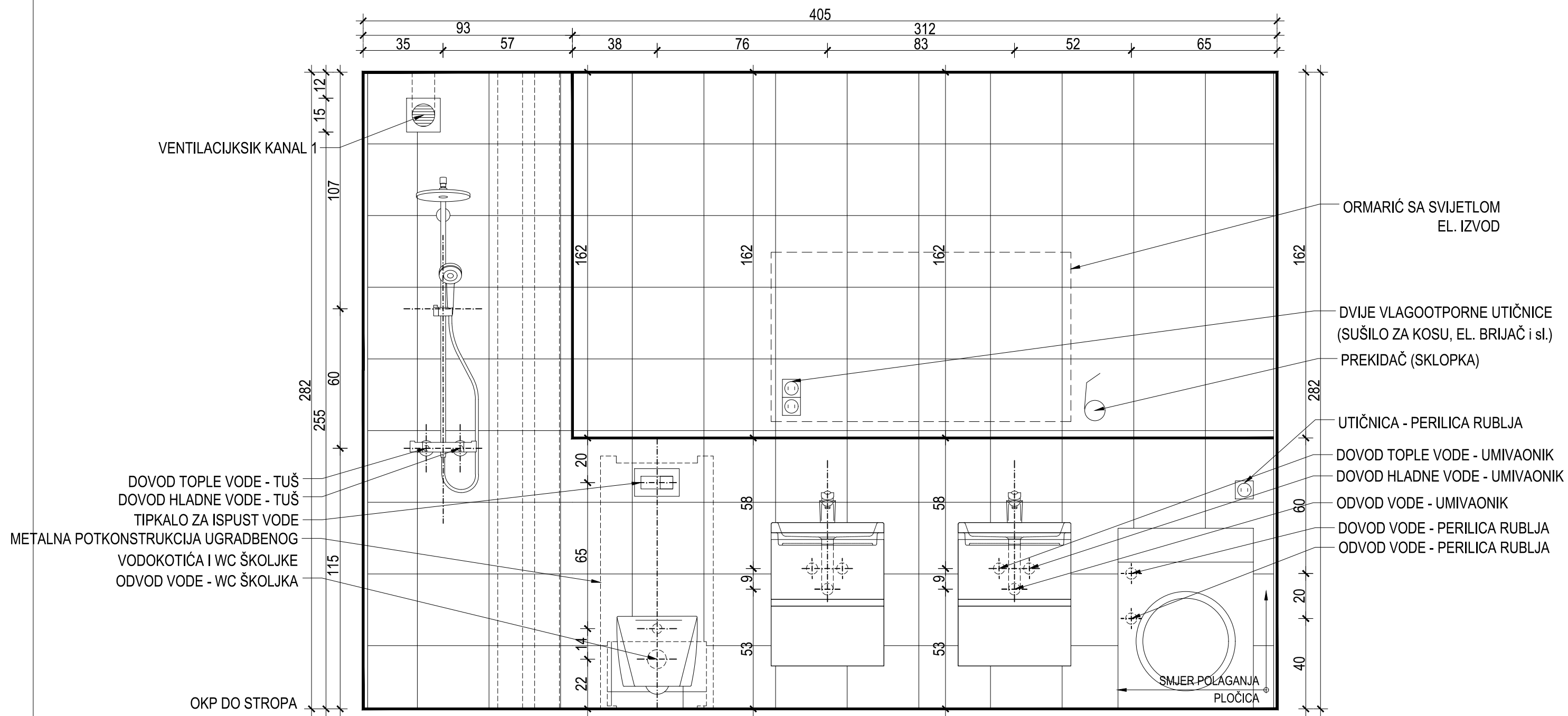




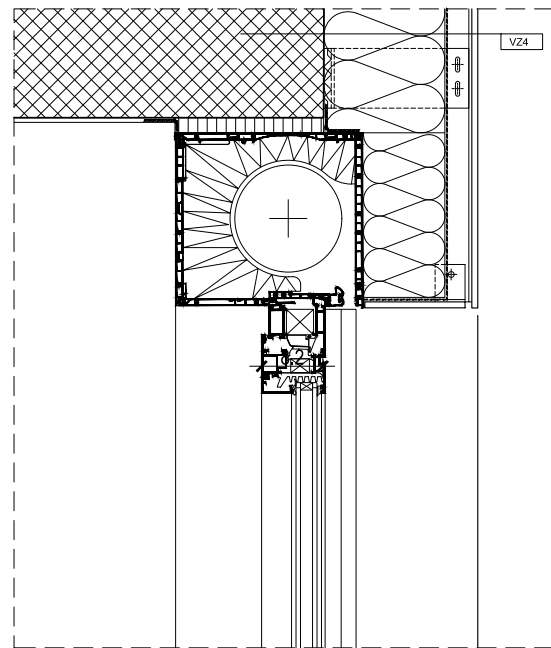
F-Z ZAPADNA FASADA
 LIST 15 MJERILO 1 : 50



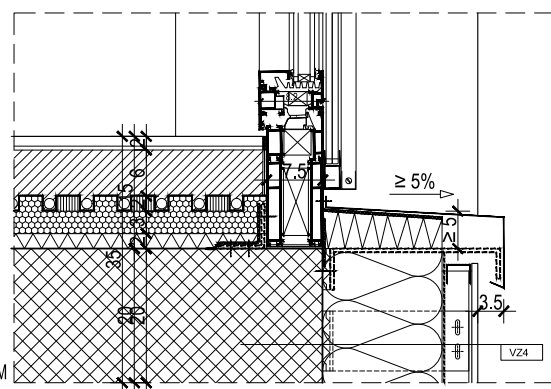
*SASTAVNICA NACRTA NIJE PRIKAZANA



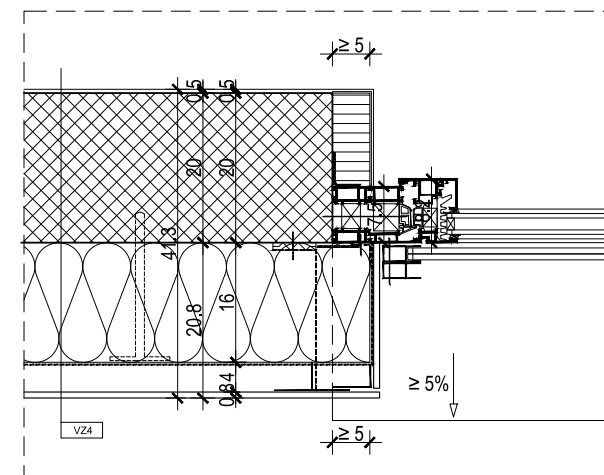
PRESJEK - GORNJI DETALJ UGRADNJE
PROZORA SA ROLETOM



PRESJEK - DONJI DETALJ UGRADNJE
PROZORA U RAVNINI SA ZAVRŠNOM OBLOGOM

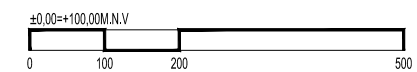


TLOCRT - BOČNI DETALJ
UGRADNJE PROZORA

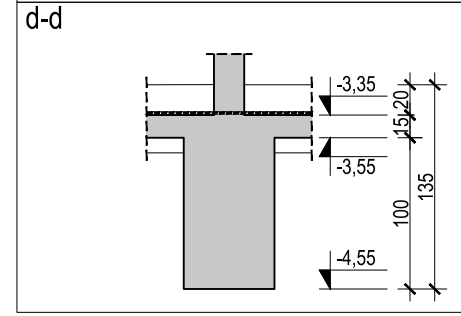
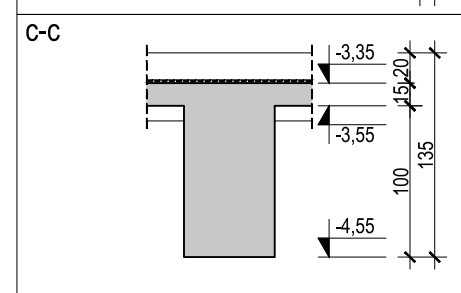
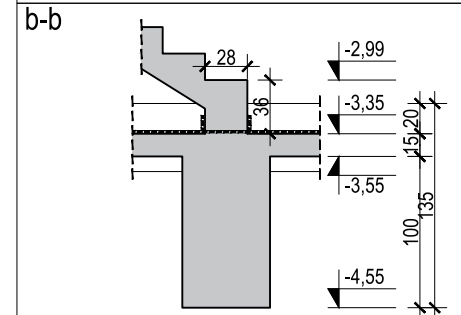
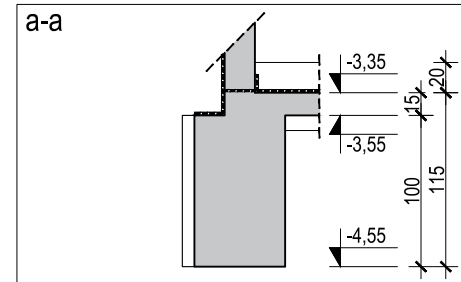
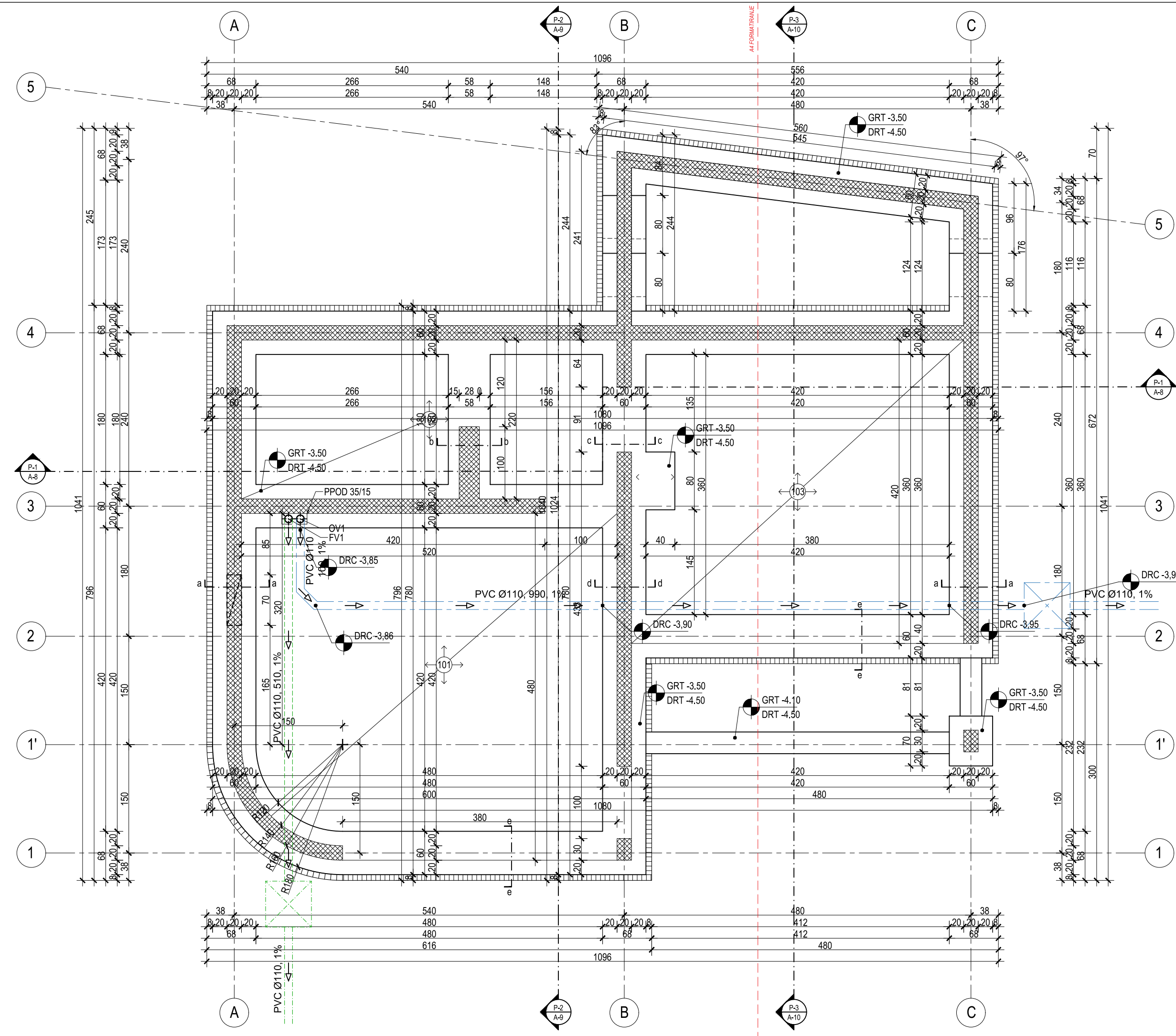


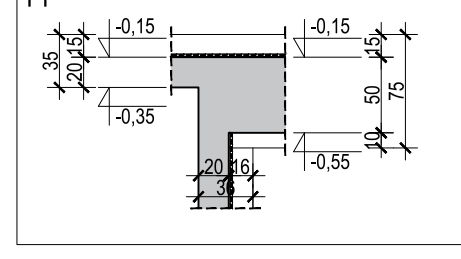
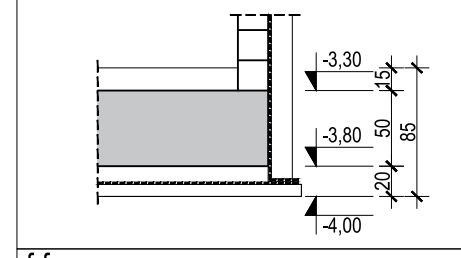
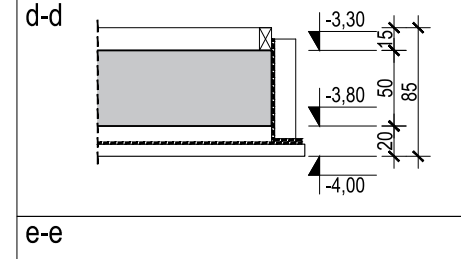
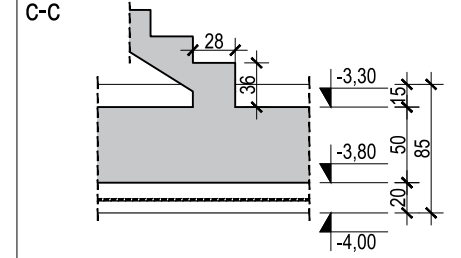
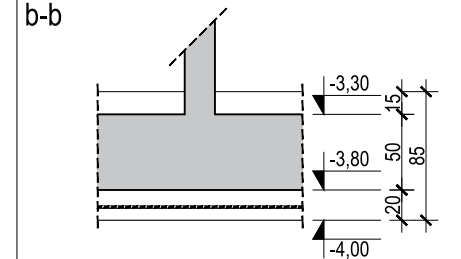
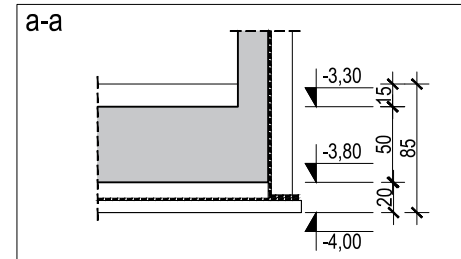
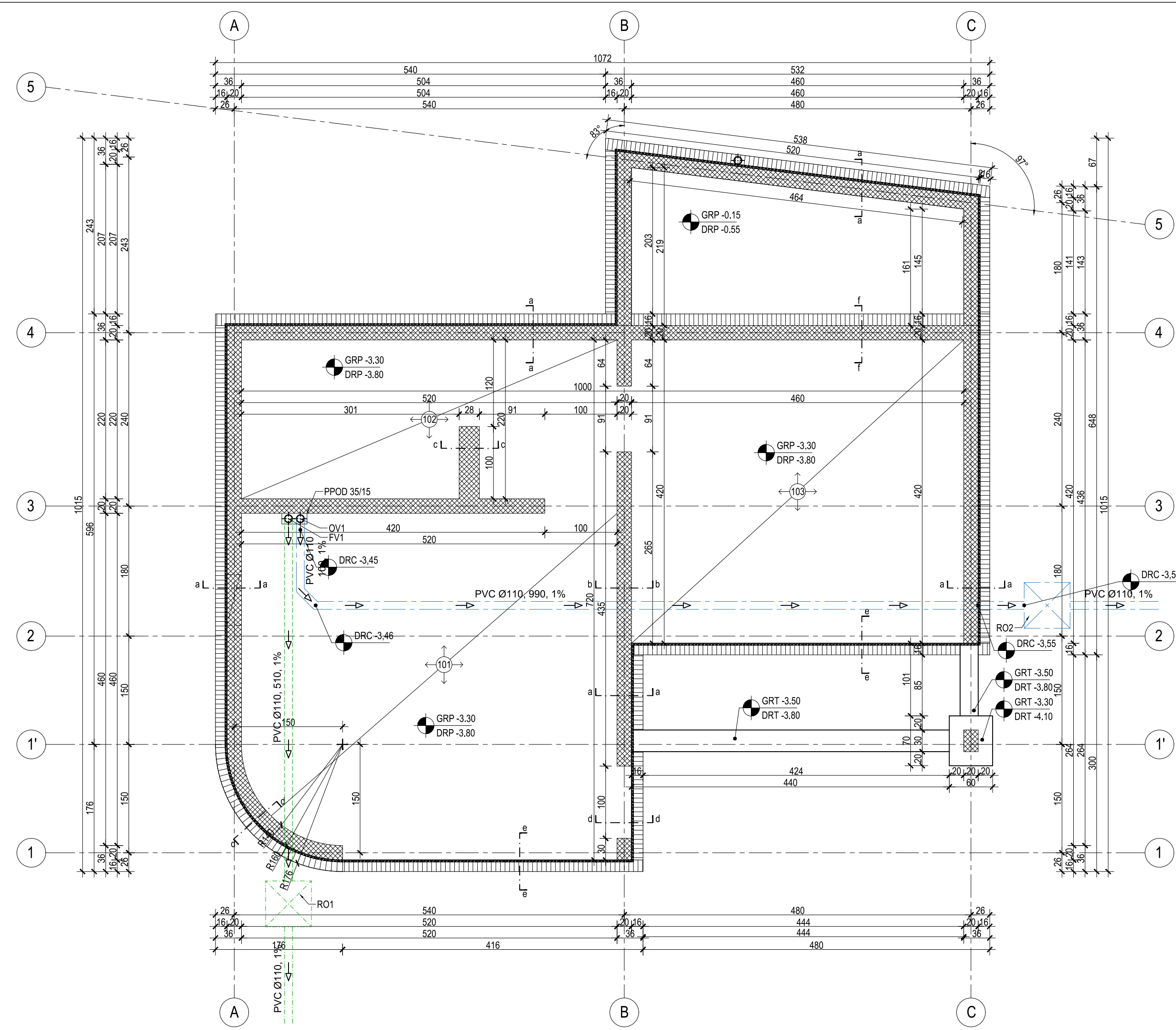
D1 DETALJ PROZORA
6 LIST 17 MJERILO 1 : 5

D2 DETALJ PROZORA
8 LIST 17 MJERILO 1 : 5

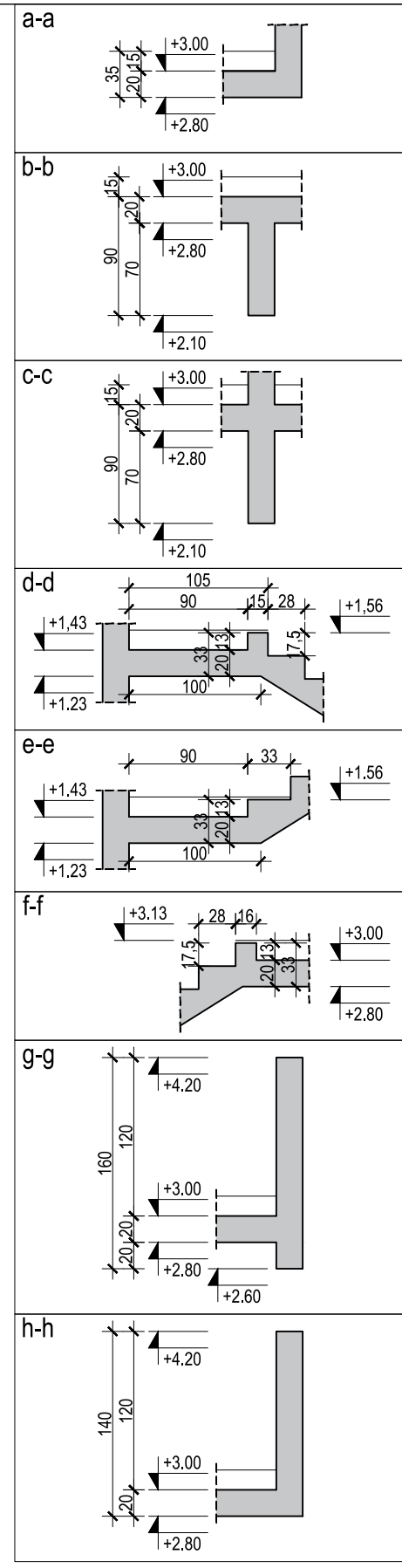
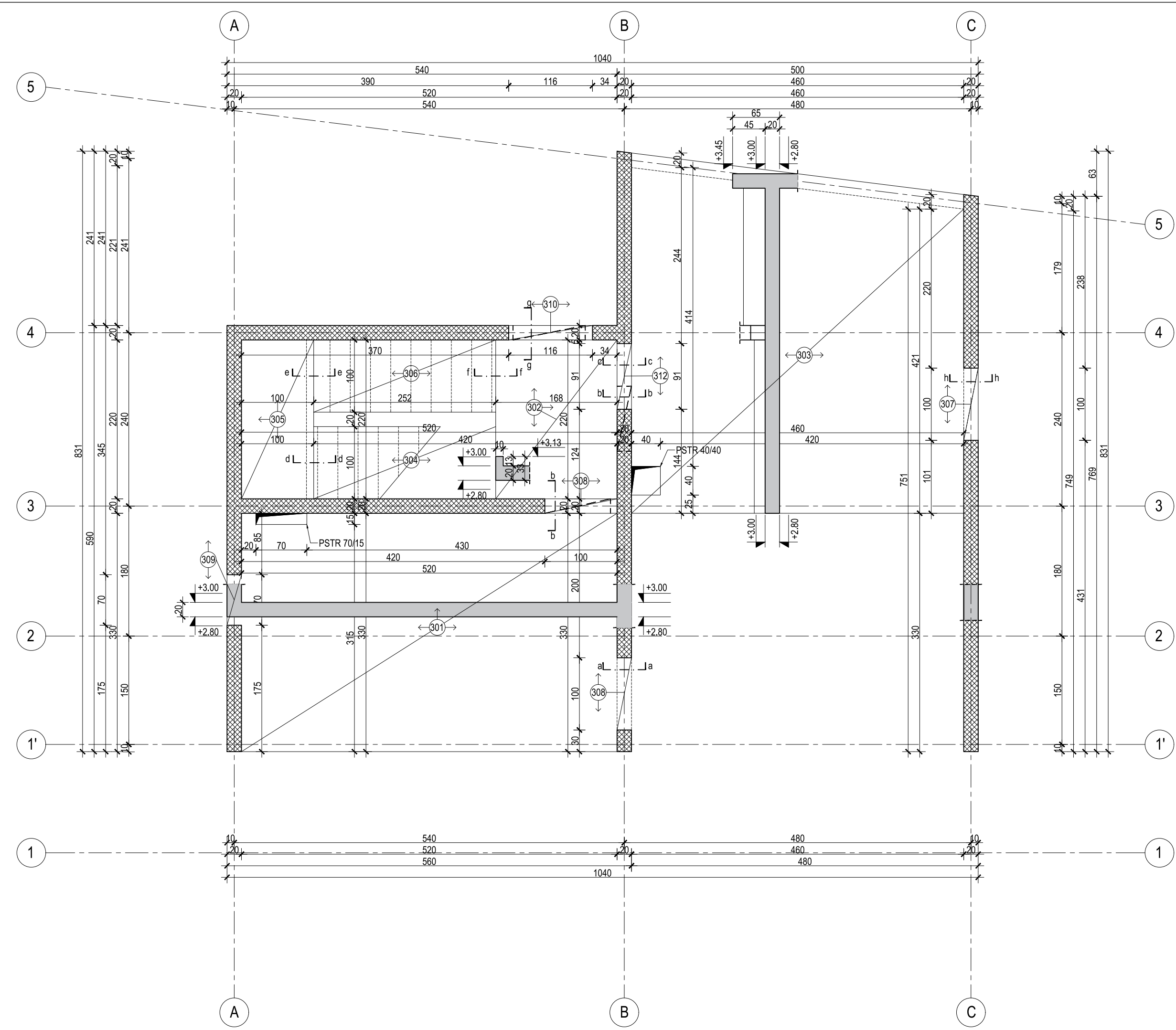


*SASTAVNICA NACRTA NIJE PRIKAZANA





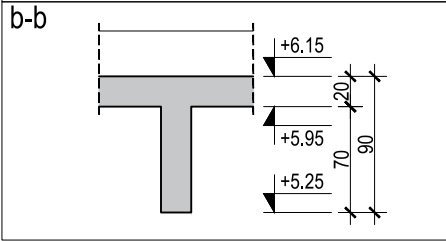
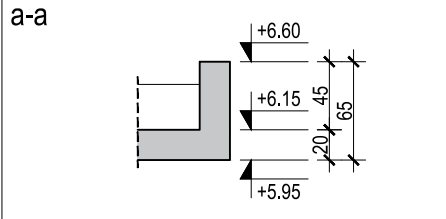
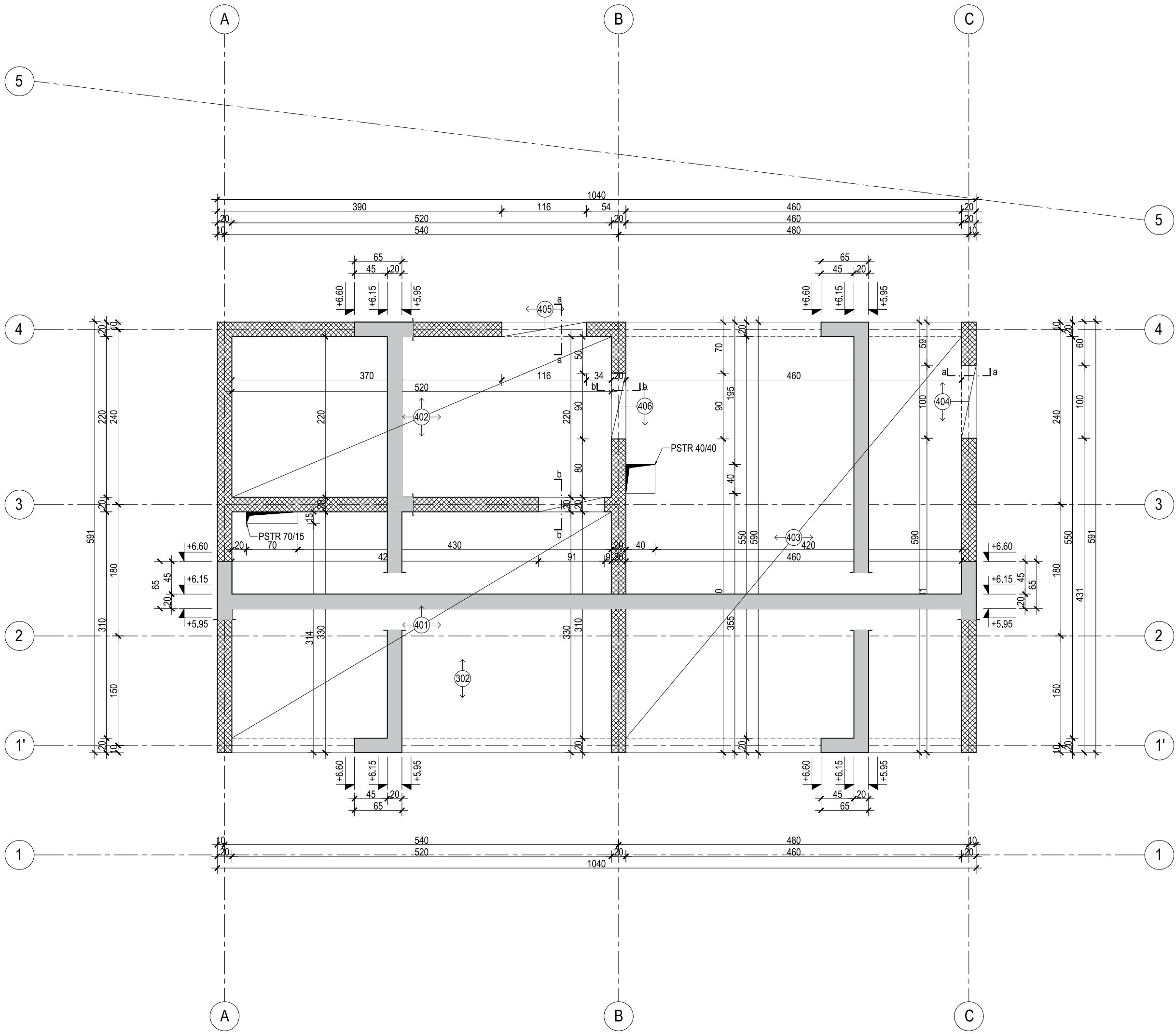
TLOCRT TEMELJA
 LIST 1 MJERILO 1 : 50
 ±0.00=+100.00M.N.V.
 0 100 200 500
 *SASTAVNICA NACRTA NIJE PRIKAZANA

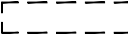



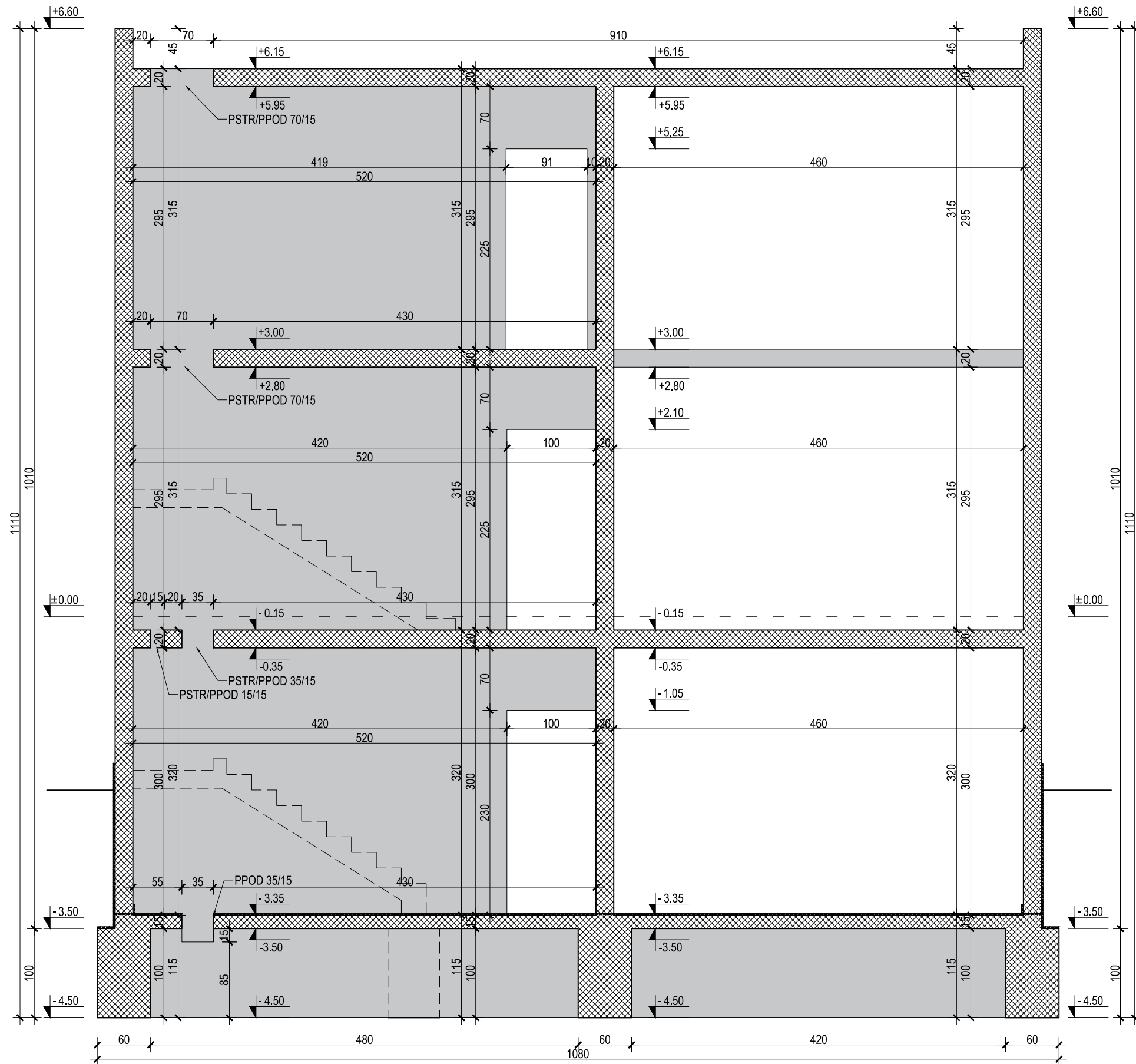
KONSTRUKTIVNI ELEMENT IZNAD
 OTVOR NA ETAŽI IZNAD

POGLED NA STROP PRIZEMLJA
 LIST 1 MJERILO 1 : 50

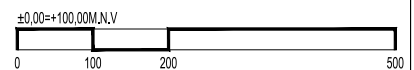




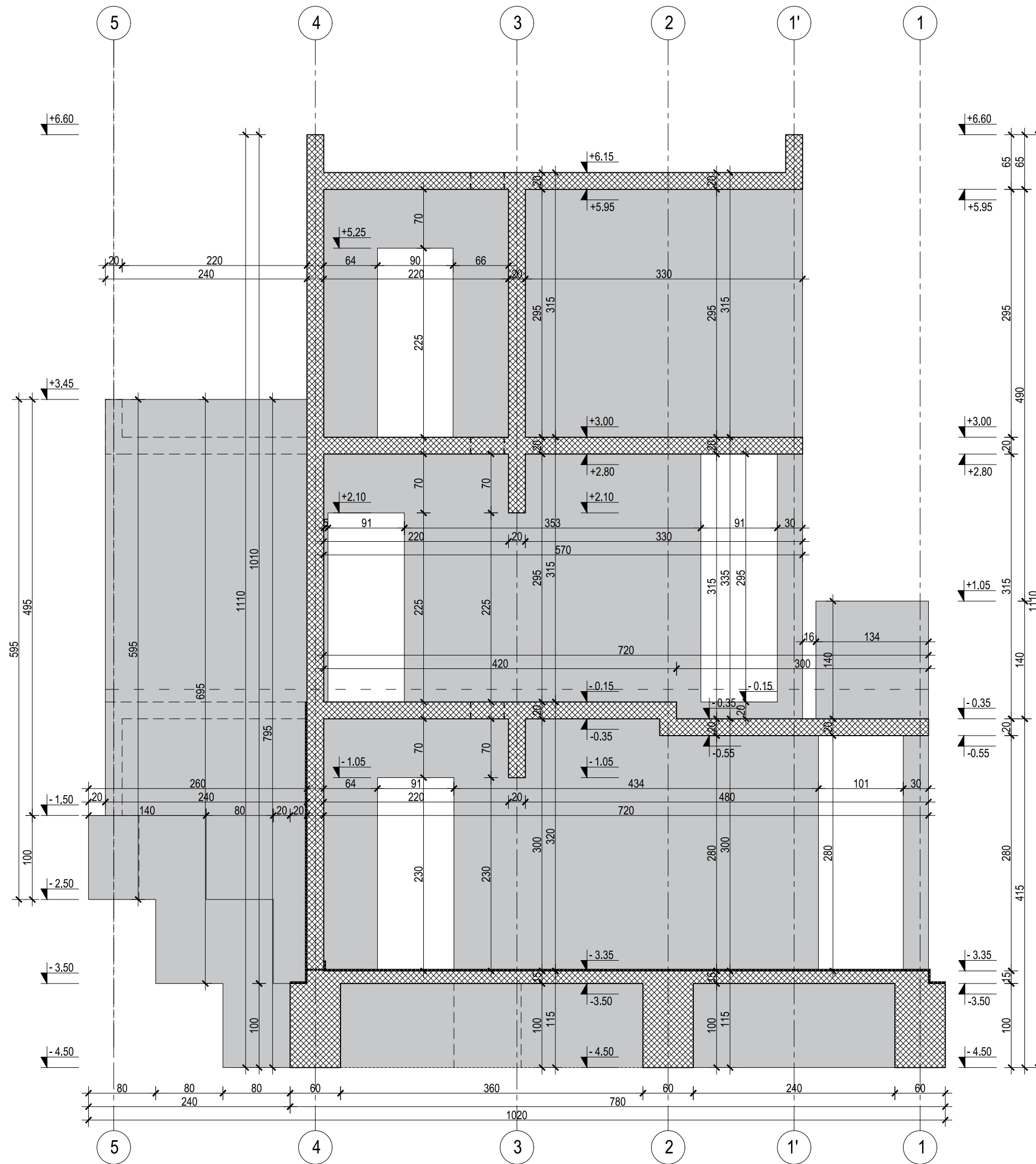
 KONSTRUKTIVNI ELEMENT IZNAD
 OTVOR NA ETAŽI IZNAD



POGLED NA OS 3
LIST 1 MJERILO 1 : 50



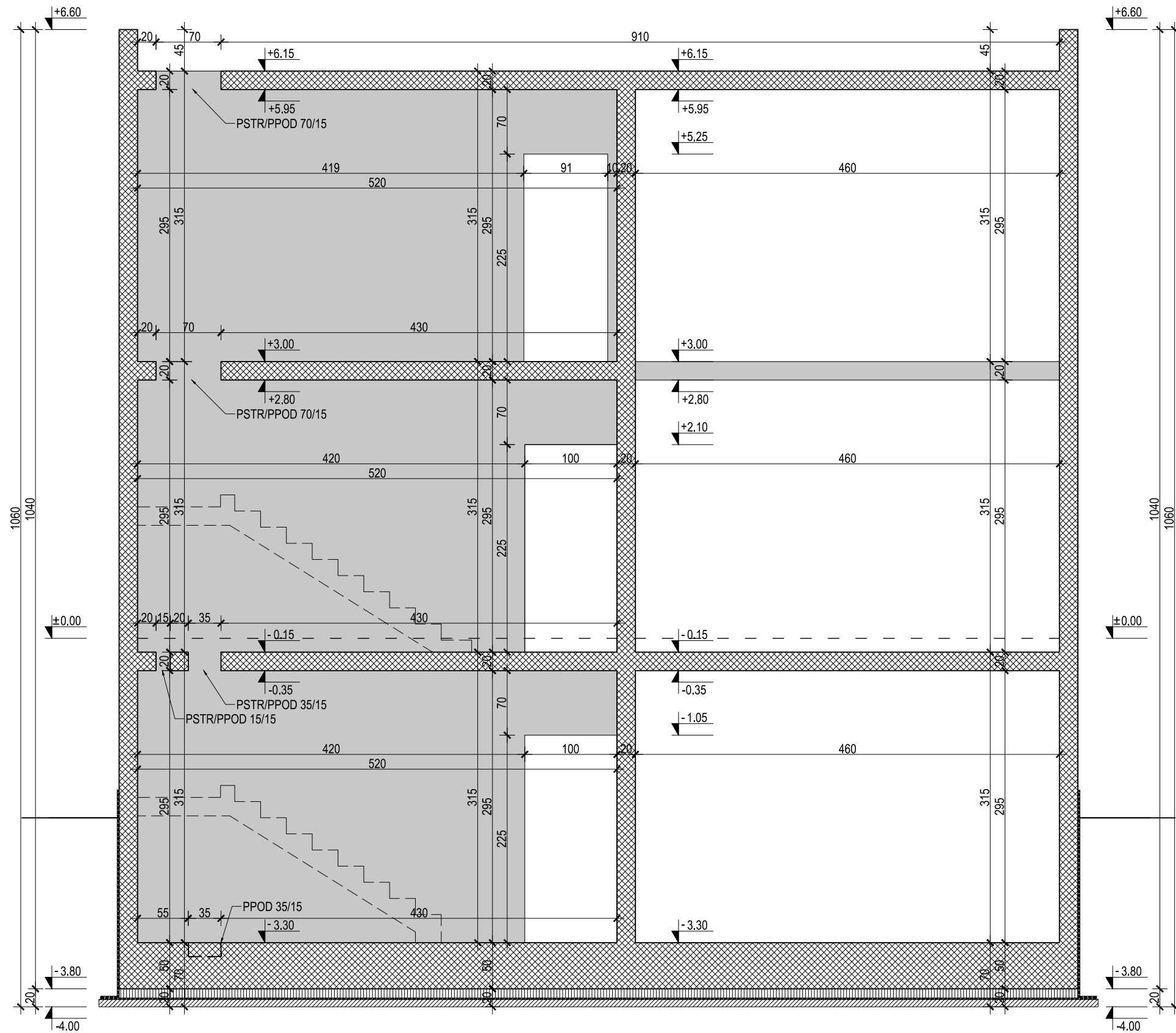
*SASTAVNICA NACRTA NIJE PRIKAZANA



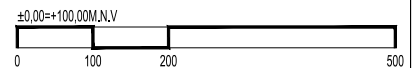
POGLED NA OS B
LIST 1



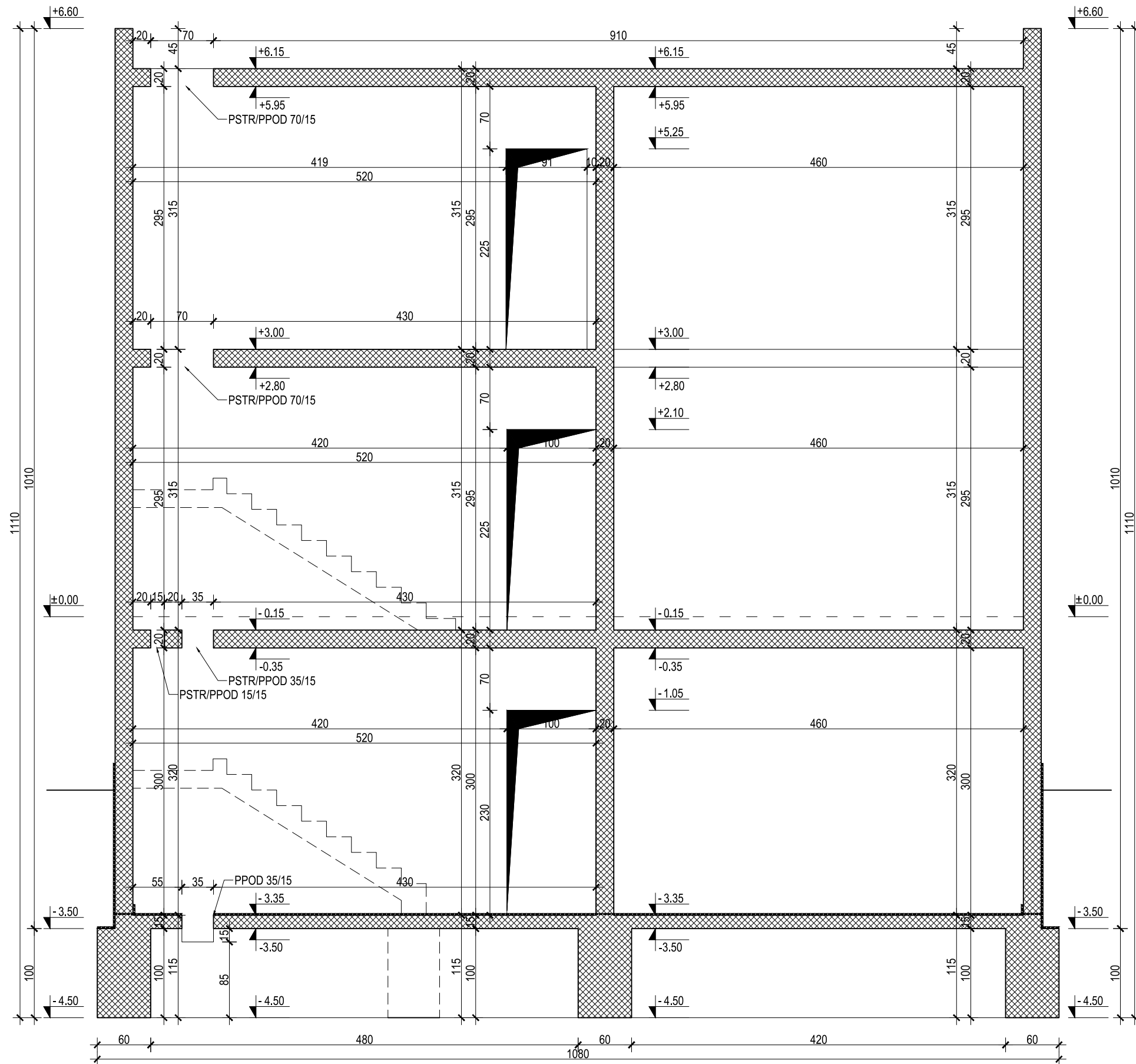
*SASTAVNICA NACRTA NIJE PRIKAZANA



POGLED NA OS 3
LIST 1 MJERILO 1 : 50




*SASTAVNICA NACRTA NIJE PRIKAZANA



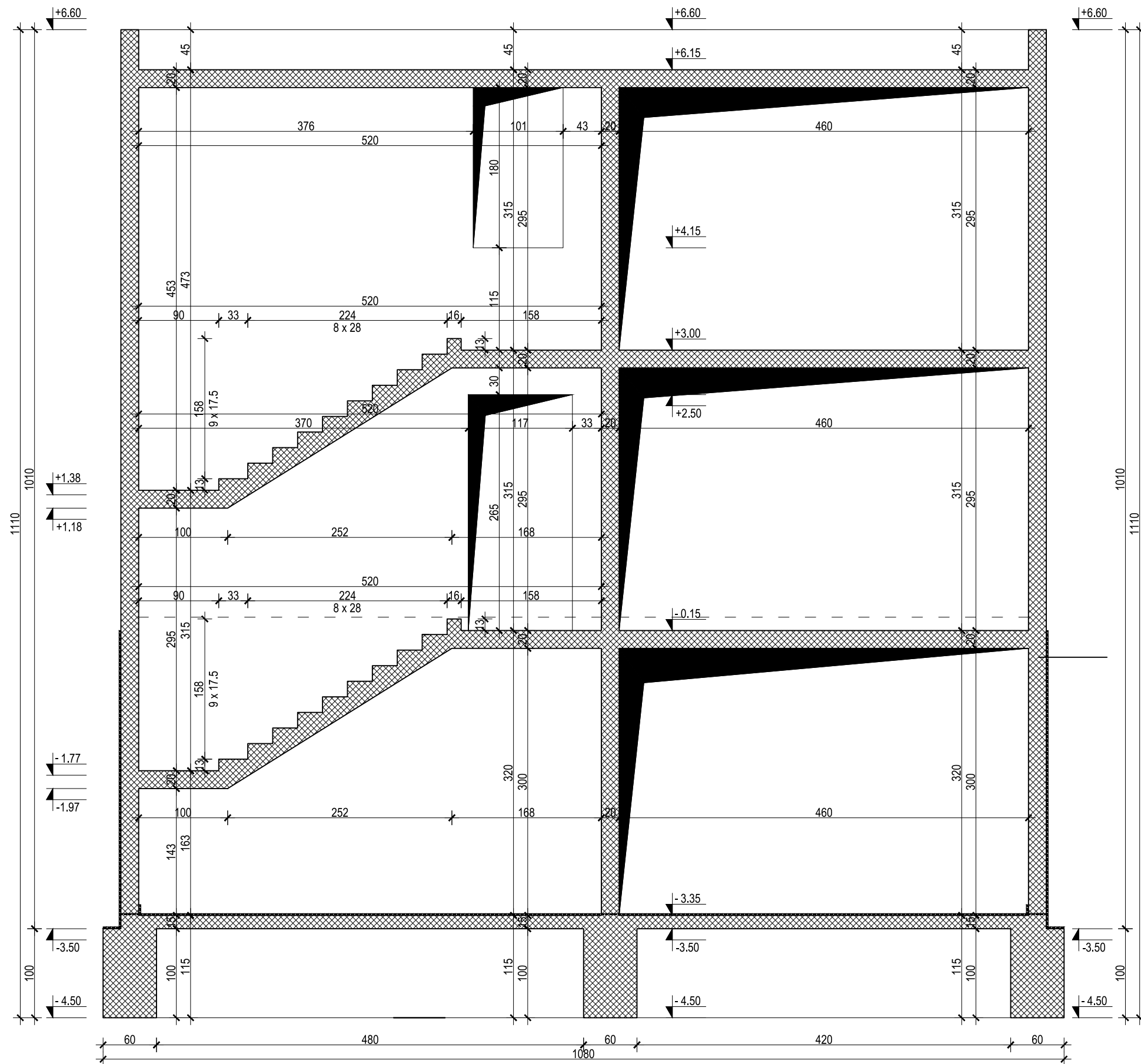
POGLED NA OS 3
LIST 1

MJERILO 1 : 50

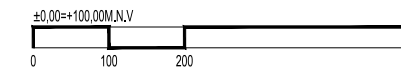
±0.00=+100.00M.N.V.



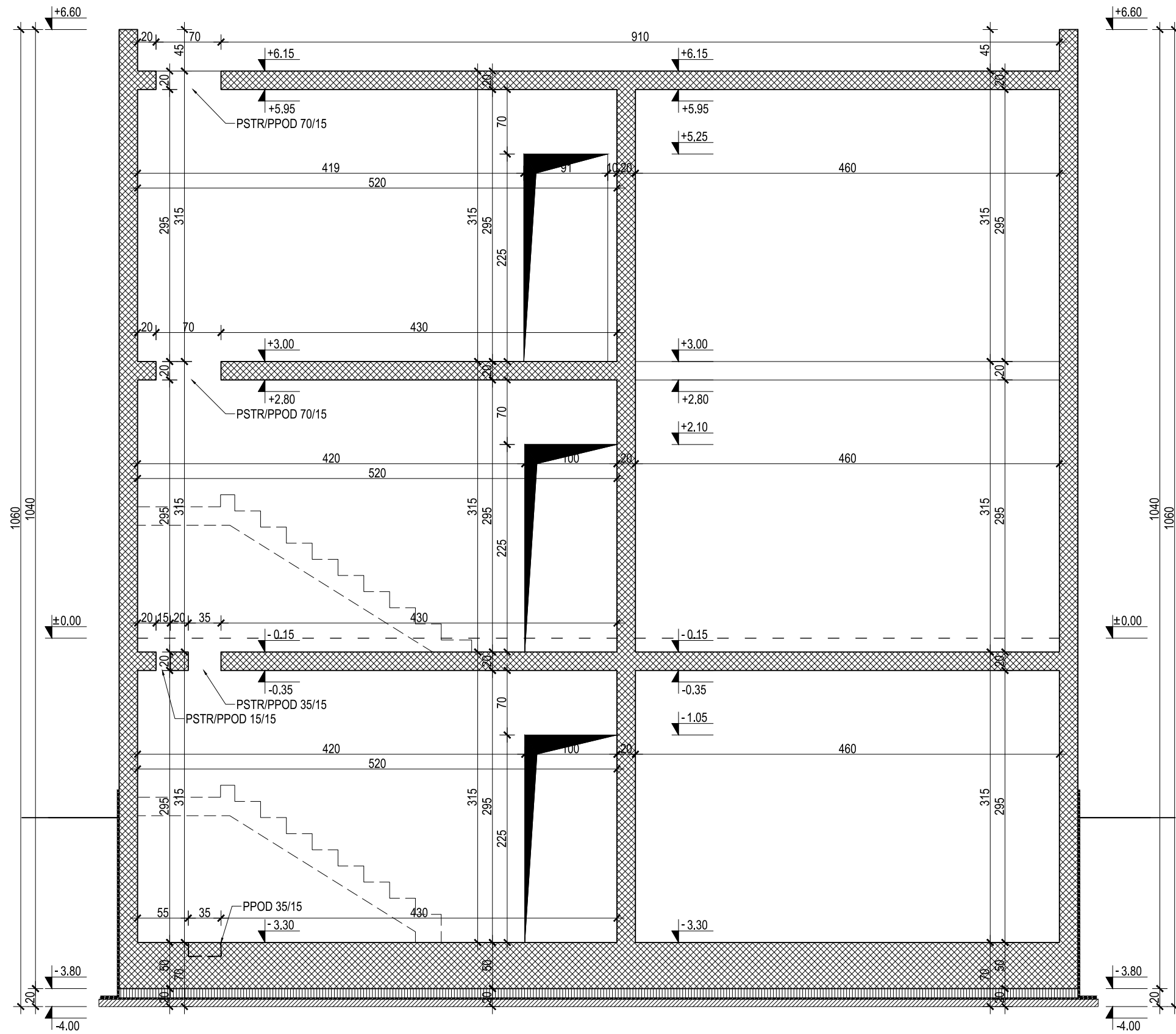
*SASTAVNICA NACRTA NIJE PRIKAZANA



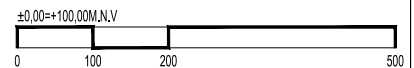
POGLED NA OS 4
LIST 1



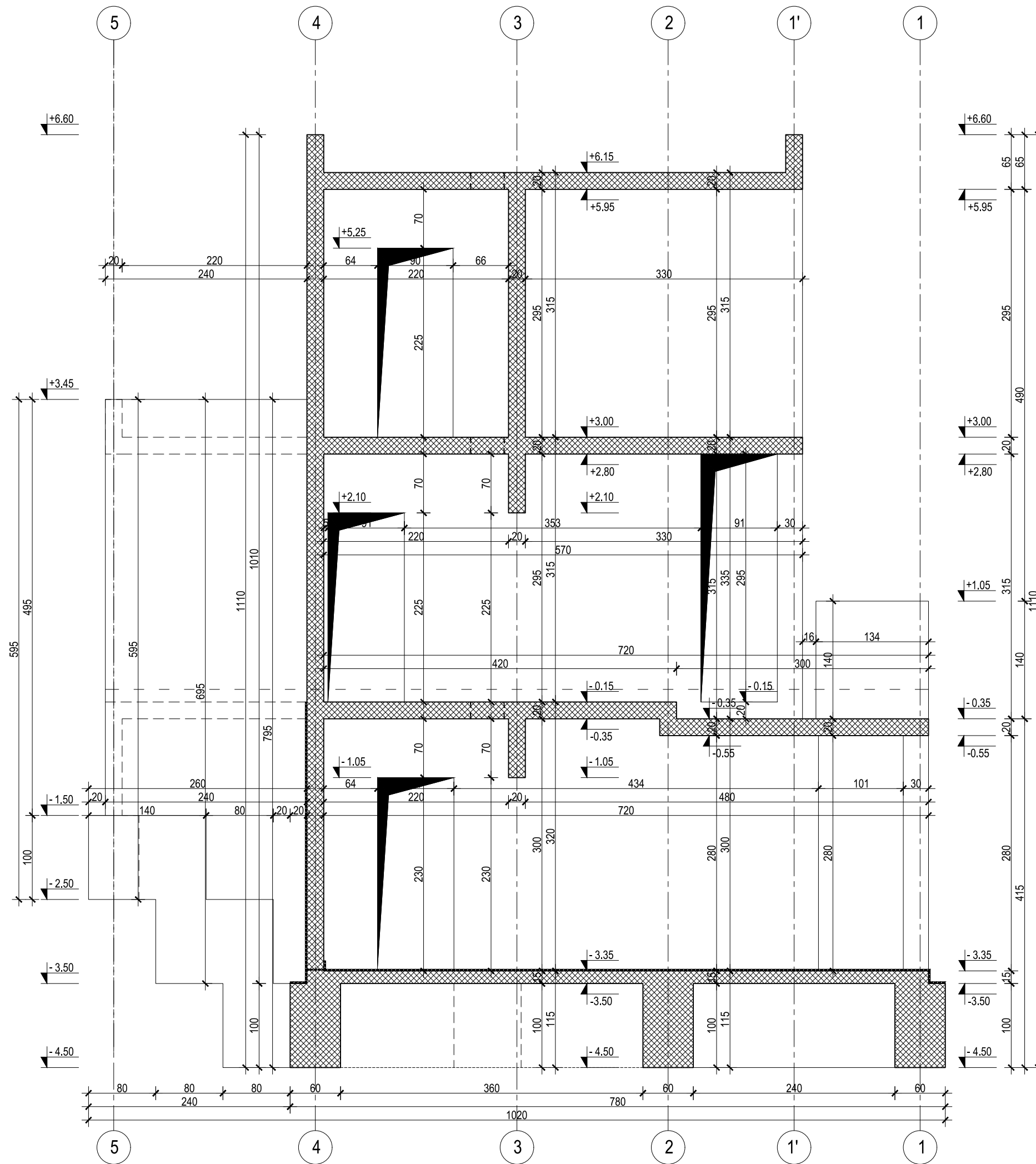
*SASTAVNICA NACRTA NIJE PRIKAZANA



POGLED NA OS 3
LIST 1 MJERILO 1 : 50



*SASTAVNICA NACRTA NIJE PRIKAZANA



POGLED NA OS B
LIST 1



*SASTAVNICA NACRTA NIJE PRIKAZANA

